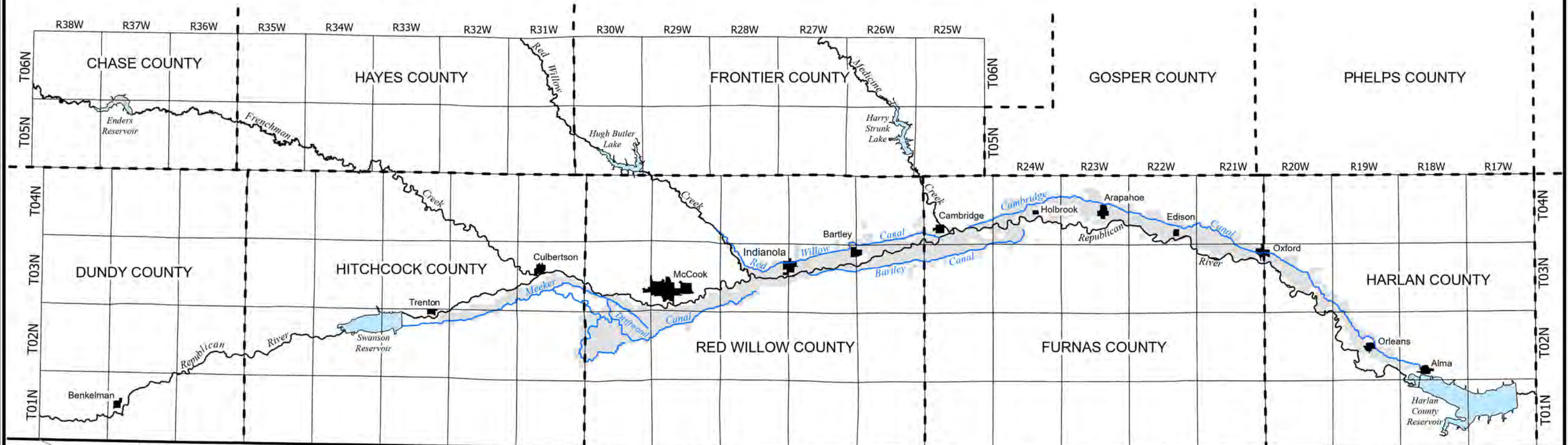


U.S. BUREAU OF RECLAMATION FRENCHMAN-CAMBRIDGE IRRIGATION DISTRICT 2023 PROJECT MAP

Map Number: 21231 (ID: 20486)
Filed in the Department of Natural Resources
Date: _____



K A N S A S

I hereby certify this map, consisting of 66 pages, truly and accurately depicts the location of use of surface water supplied via the Frenchman-Cambridge Irrigation District under the authority of the water appropriations granted by the State of Nebraska.

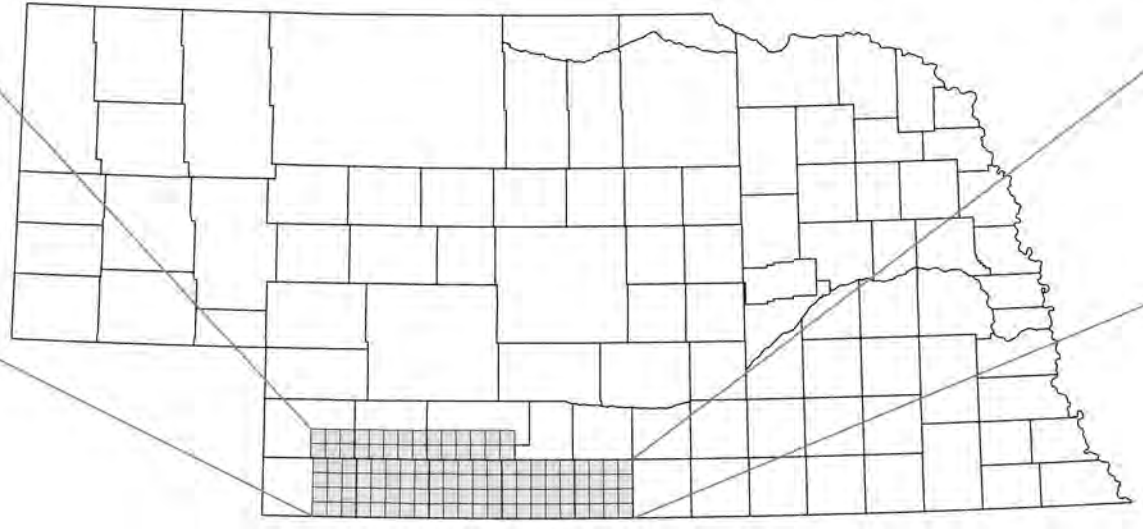
Brad Edgerton, Manager
Frenchman-Cambridge Irrigation District

Date _____

I hereby certify this map, consisting of 66 pages, truly and accurately depicts the location of use of supplemental water supplied by the U.S. Bureau of Reclamation projects via the Frenchman-Cambridge Irrigation District under the authority of the water appropriations granted by the State of Nebraska.

Aaron M. Thompson, Area Manager
Nebraska-Kanas Area Office
U.S. Bureau of Reclamation

Date _____



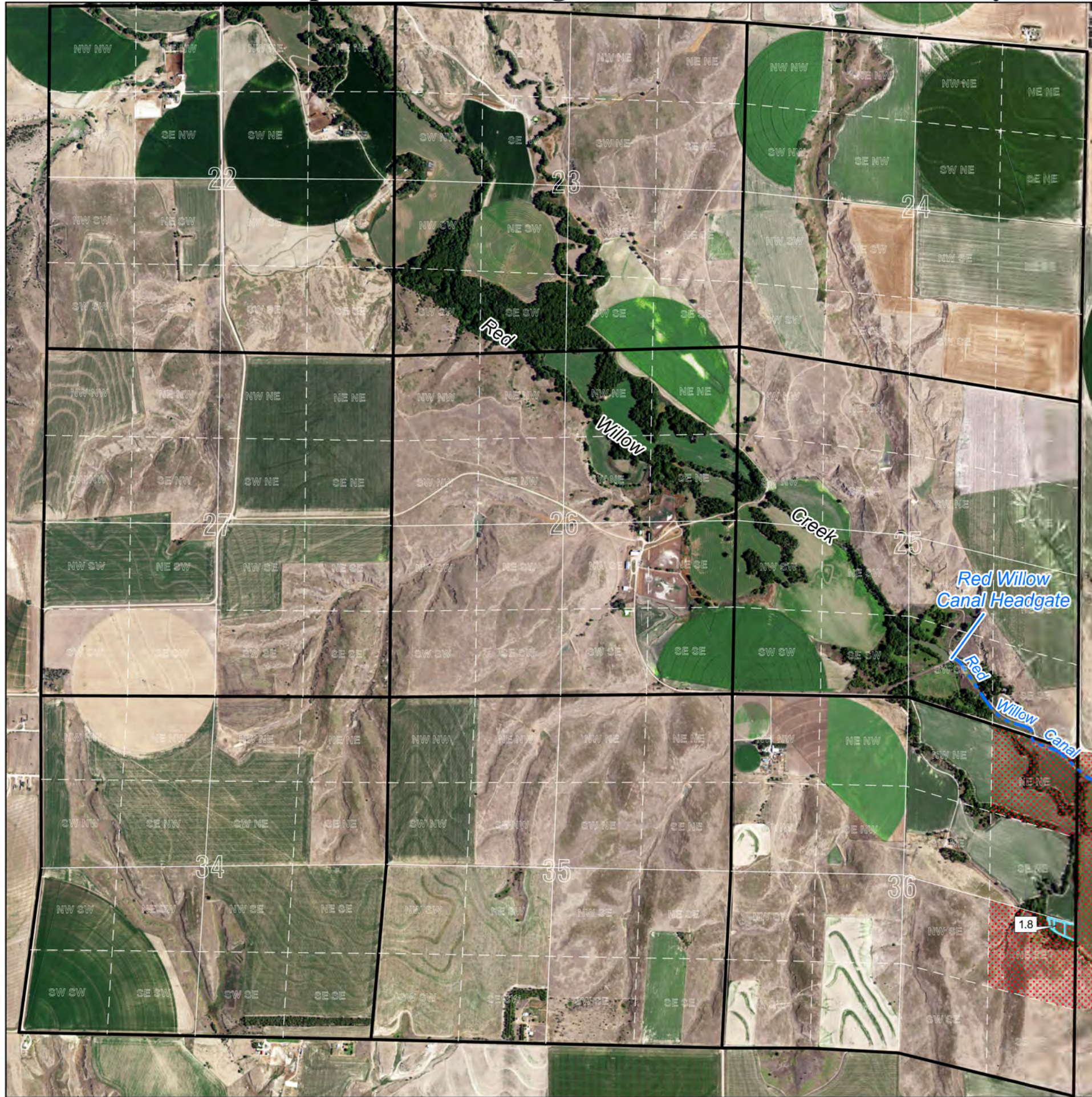
This map was prepared and filed to fulfill the requirements of §§ 46-261 (2).

Information depicted in this map is based upon 1999 Certified Digital Orthophotography Quarter Quadrangles produced by the Nebraska Department of Natural Resources and color aerial photography produced by the USDA Farm Service Agency.



SE1/4 Township 04 North - Range 29 West Red Willow County


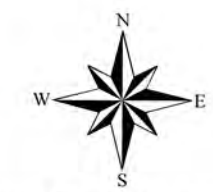
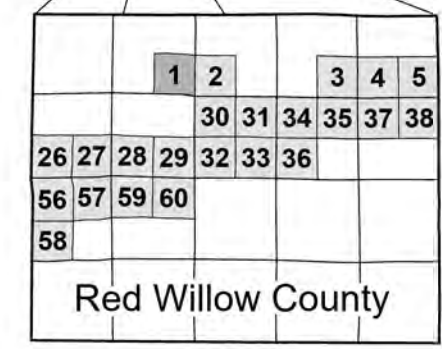
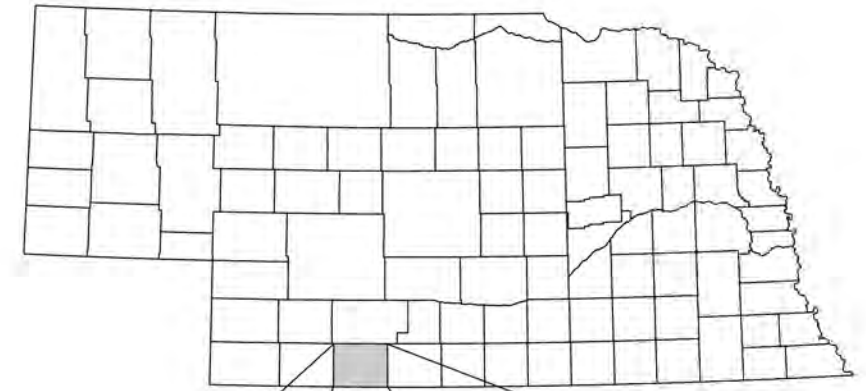
U.S. BUREAU OF RECLAMATION FRENCHMAN-CAMBRIDGE IRRIGATION DISTRICT 2023 PROJECT MAP MAP NUMBER: 21231 (ID: 20486)



Served by Bartley Canal				Served by Meeker-Driftwood Canal			
Natural Flow		Storage Use		Natural Flow		Storage Use	
A-3869DR	A-11042	A-14179	A-6225K	D-4	A-9690	A-13227	A-6225G
A-6217	A-11920	A-15803	A-11533	A-3869BR	A-9911	A-14180	A-14157
A-10196	A-13229		A-14158	A-3887CR	A-10590	A-15130	A-15138
			A-15812	A-6213	A-11946	A-15805	A-15811


Served by Cambridge Canal				Served by Red Willow Canal			
Natural Flow		Storage Use		Natural Flow		Storage Use	
A-3869E	A-10591	A-13228	A-6225L	A-3869CR	A-12068	A-14178	A-6225J
A-6218	A-11041	A-14181	A-14159	A-6215	A-12201	A-15806	A-11532
A-9479	A-12067	A-15131	A-15137	A-10195	A-13230	A-16601	A-14156
A-9763	A-12200	A-15804	A-15814				A-15813
							A-16602

 Frenchman-Cambridge Irrigation District Boundary




SW1/4 Township 04 North - Range 28 West Red Willow County


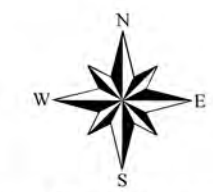
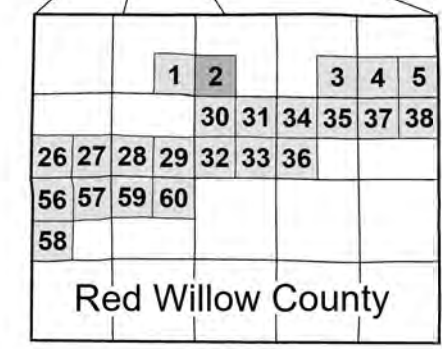
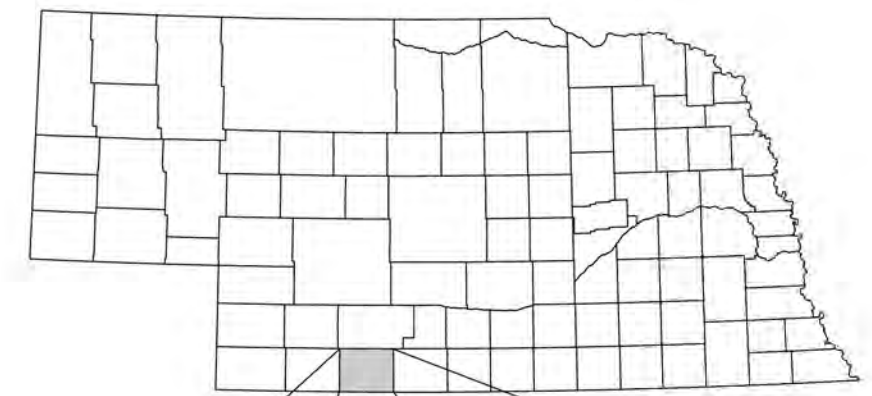
U.S. BUREAU OF RECLAMATION FRENCHMAN-CAMBRIDGE IRRIGATION DISTRICT 2023 PROJECT MAP MAP NUMBER: 21231 (ID: 20486)



Served by Bartley Canal				Served by Meeker-Driftwood Canal			
Natural Flow		Storage Use		Natural Flow		Storage Use	
A-3869DR	A-11042	A-14179	A-6225K	D-4	A-9690	A-13227	A-6225G
A-6217	A-11920	A-15803	A-11533	A-3869BR	A-9911	A-14180	A-14157
A-10196	A-13229		A-14158	A-3887CR	A-10590	A-15130	A-15138
			A-15812	A-6213	A-11946	A-15805	A-15811

Served by Cambridge Canal				Served by Red Willow Canal			
Natural Flow		Storage Use		Natural Flow		Storage Use	
A-3869E	A-10591	A-13228	A-6225L	A-3869CR	A-12068	A-14178	A-6225J
A-6218	A-11041	A-14181	A-14159	A-6215	A-12201	A-15806	A-11532
A-9479	A-12067	A-15131	A-15137	A-10195	A-13230	A-16601	A-14156
A-9763	A-12200	A-15804	A-15814				A-15813
							A-16602


 Frenchman-Cambridge Irrigation District Boundary



2022 AERIAL PHOTOGRAPHY
NAD 1983 STATEPLANE NEBRASKA FIPS 2600 (FEET)

SE1/4 Township 04 North - Range 27 West Red Willow County


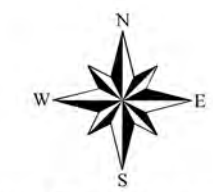
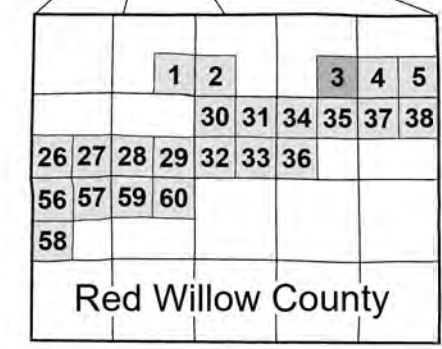
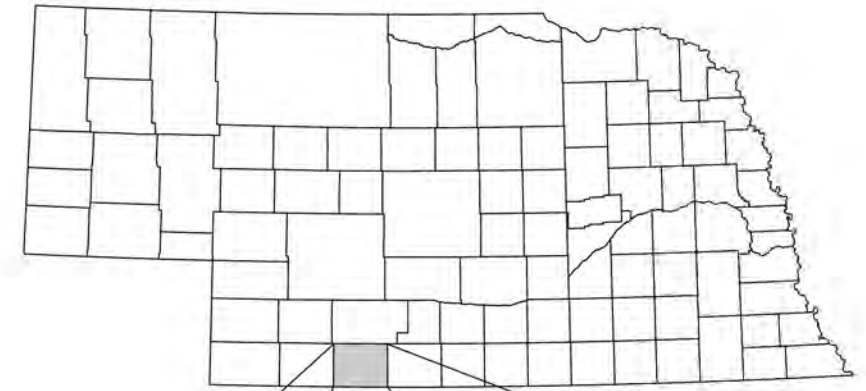
U.S. BUREAU OF RECLAMATION FRENCHMAN-CAMBRIDGE IRRIGATION DISTRICT 2023 PROJECT MAP MAP NUMBER: 21231 (ID: 20486)



Served by Bartley Canal				Served by Meeker-Driftwood Canal			
Natural Flow		Storage Use		Natural Flow		Storage Use	
A-3869DR	A-11042	A-14179	A-6225K	D-4	A-9690	A-13227	A-6225G
A-6217	A-11920	A-15803	A-11533	A-3869BR	A-9911	A-14180	A-14157
A-10196	A-13229		A-14158	A-3887CR	A-10590	A-15130	A-15138
			A-15812	A-6213	A-11946	A-15805	A-15811

Served by Cambridge Canal				Served by Red Willow Canal			
Natural Flow		Storage Use		Natural Flow		Storage Use	
A-3869E	A-10591	A-13228	A-6225L	A-3869CR	A-12068	A-14178	A-6225J
A-6218	A-11041	A-14181	A-14159	A-6215	A-12201	A-15806	A-11532
A-9479	A-12067	A-15131	A-15137	A-10195	A-13230	A-16601	A-14156
A-9763	A-12200	A-15804	A-15814				A-15813
							A-16602

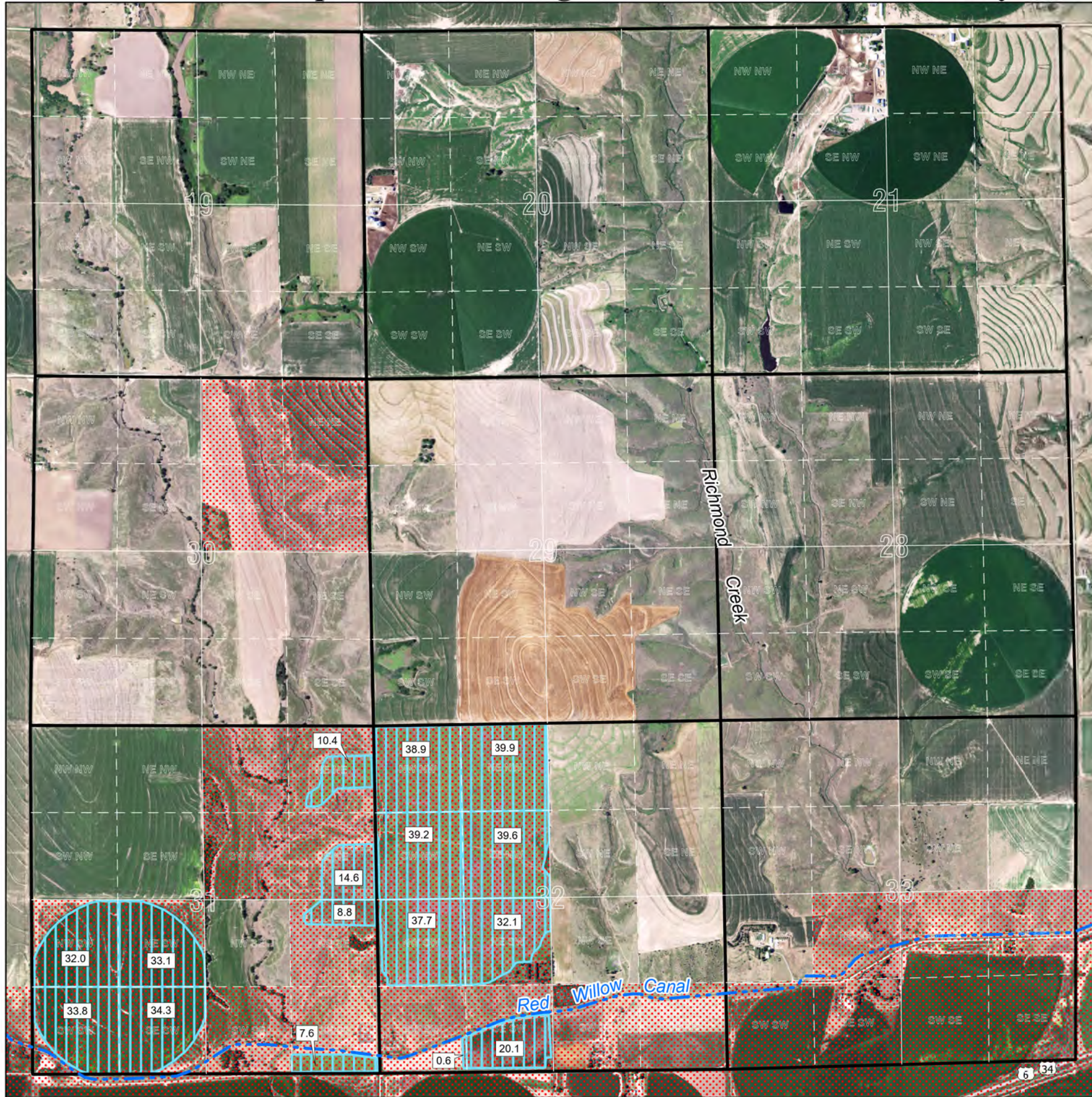
 Frenchman-Cambridge Irrigation District Boundary



2022 AERIAL PHOTOGRAPHY
NAD 1983 STATEPLANE NEBRASKA FIPS 2600 (FEET)

SW1/4 Township 04 North - Range 26 West Red Willow County


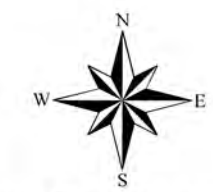
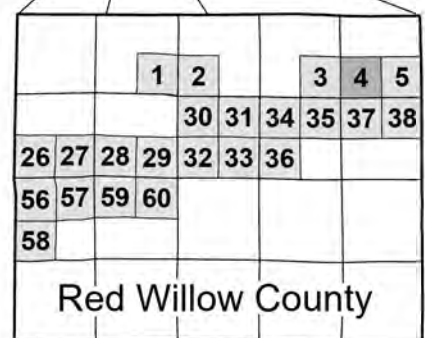
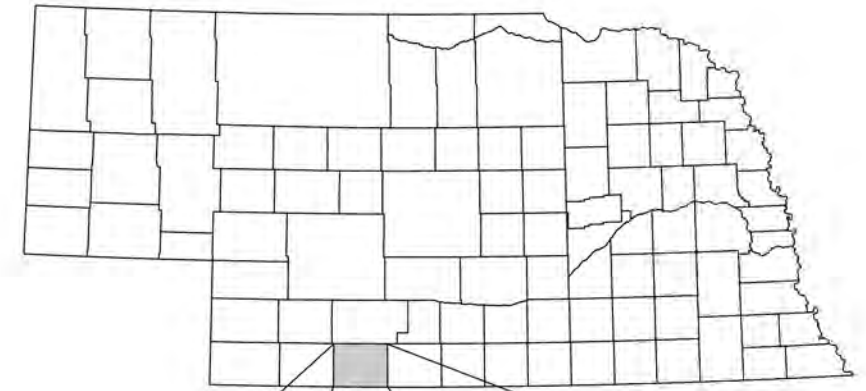
U.S. BUREAU OF RECLAMATION FRENCHMAN-CAMBRIDGE IRRIGATION DISTRICT 2023 PROJECT MAP MAP NUMBER: 21231 (ID: 20486)



Served by Bartley Canal				Served by Meeker-Driftwood Canal			
Natural Flow		Storage Use		Natural Flow		Storage Use	
A-3869DR	A-11042	A-14179	A-6225K	D-4	A-9690	A-13227	A-6225G
A-6217	A-11920	A-15803	A-11533	A-3869BR	A-9911	A-14180	A-14157
A-10196	A-13229		A-14158	A-3887CR	A-10590	A-15130	A-15138
			A-15812	A-6213	A-11946	A-15805	A-15811

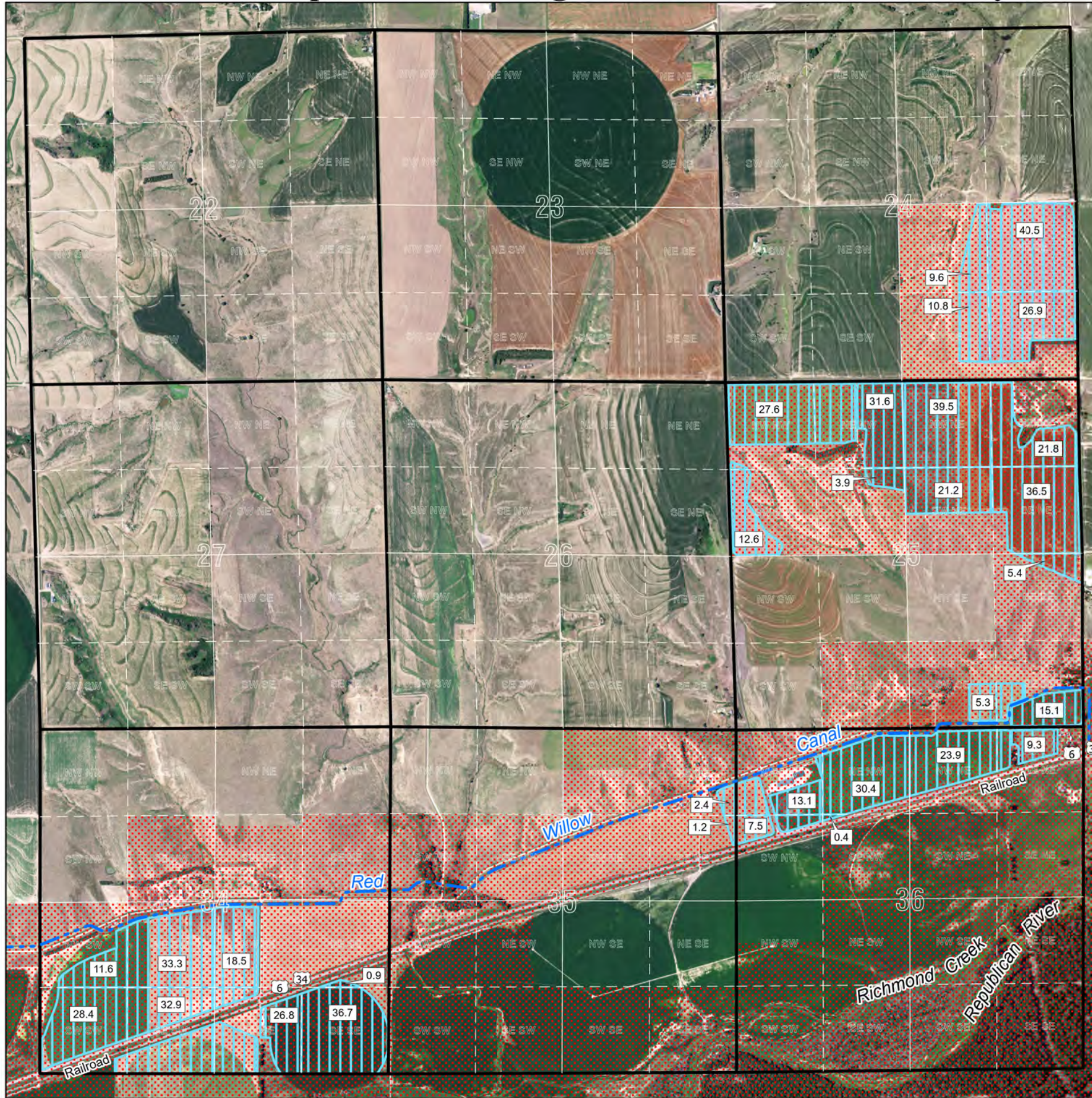
Served by Cambridge Canal				Served by Red Willow Canal			
Natural Flow		Storage Use		Natural Flow		Storage Use	
A-3869E	A-10591	A-13228	A-6225L	A-3869CR	A-12068	A-14178	A-6225J
A-6218	A-11041	A-14181	A-14159	A-6215	A-12201	A-15806	A-11532
A-9479	A-12067	A-15131	A-15137	A-10195	A-13230	A-16601	A-14156
A-9763	A-12200	A-15804	A-15814				A-15813
							A-16602

 Frenchman-Cambridge Irrigation District Boundary




SE1/4 Township 04 North - Range 26 West Red Willow County


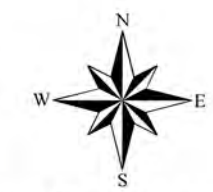
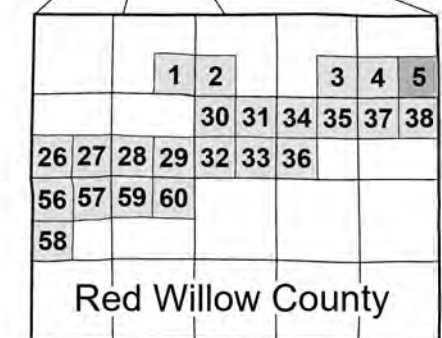
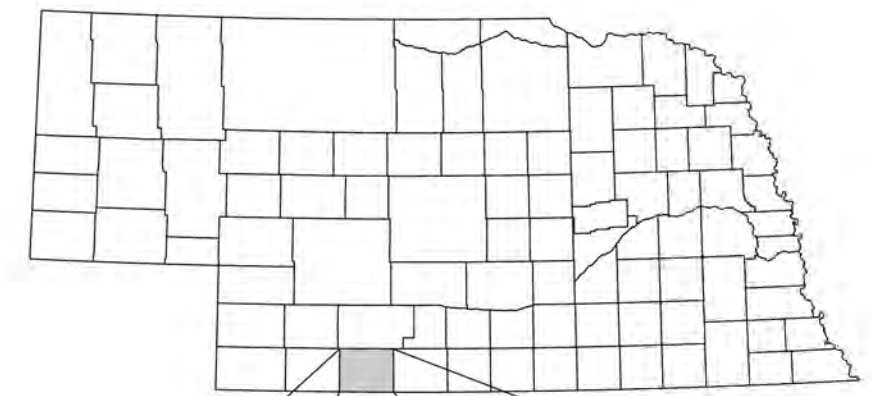
U.S. BUREAU OF RECLAMATION FRENCHMAN-CAMBRIDGE IRRIGATION DISTRICT 2023 PROJECT MAP MAP NUMBER: 21231 (ID: 20486)



Served by Bartley Canal				Served by Meeker-Driftwood Canal			
Natural Flow		Storage Use		Natural Flow		Storage Use	
A-3869DR	A-11042	A-14179	A-6225K	D-4	A-9690	A-13227	A-6225G
A-6217	A-11920	A-15803	A-11533	A-3869BR	A-9911	A-14180	A-14157
A-10196	A-13229		A-14158	A-3887CR	A-10590	A-15130	A-15138
			A-15812	A-6213	A-11946	A-15805	A-15811

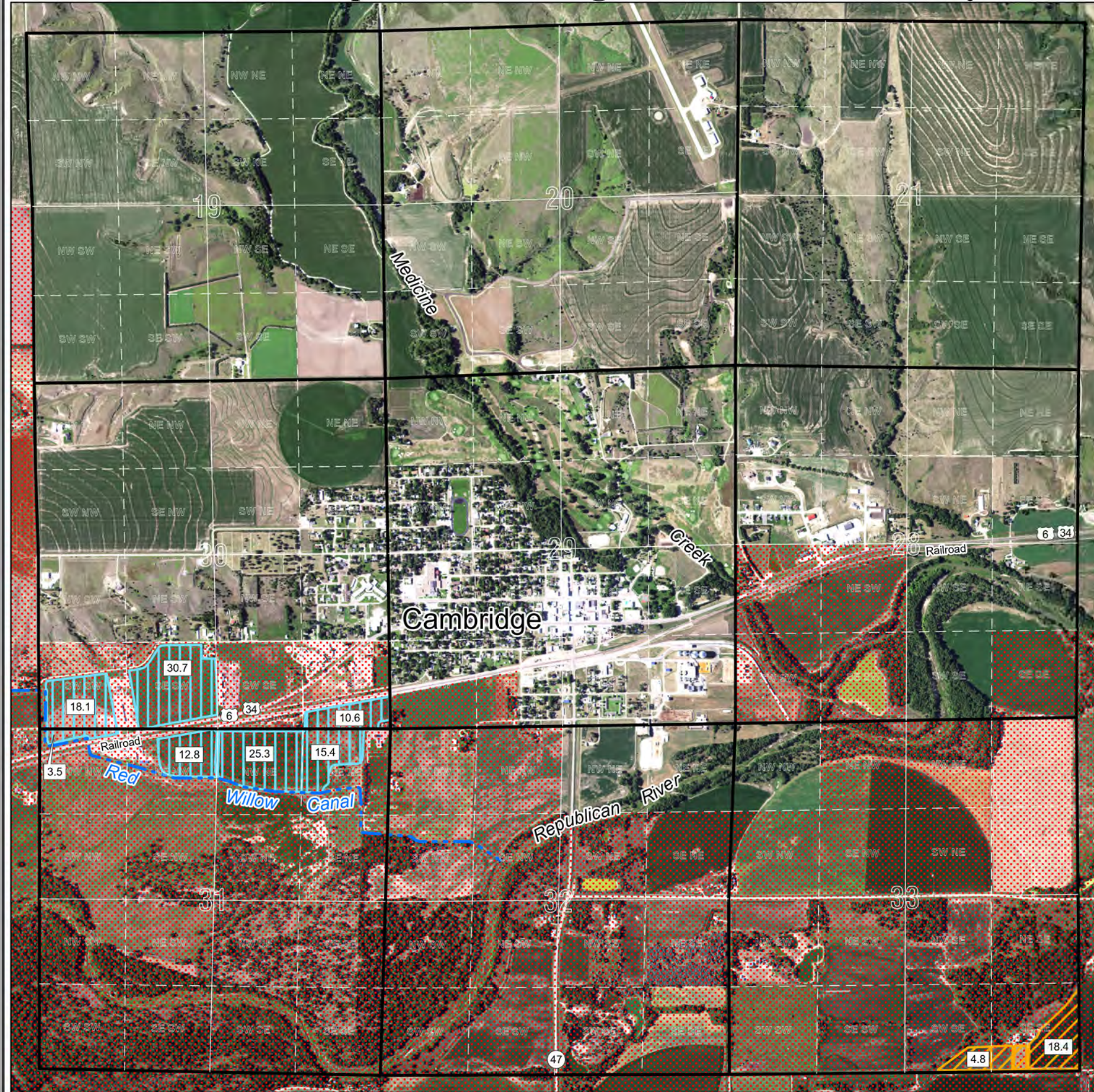
Served by Cambridge Canal				Served by Red Willow Canal			
Natural Flow		Storage Use		Natural Flow		Storage Use	
A-3869E	A-10591	A-13228	A-6225L	A-3869CR	A-12068	A-14178	A-6225J
A-6218	A-11041	A-14181	A-14159	A-6215	A-12201	A-15806	A-11532
A-9479	A-12067	A-15131	A-15137	A-10195	A-13230	A-16601	A-14156
A-9763	A-12200	A-15804	A-15814				A-15813
							A-16602

 Frenchman-Cambridge Irrigation District Boundary



SW1/4 Township 04 North - Range 25 West Furnas County


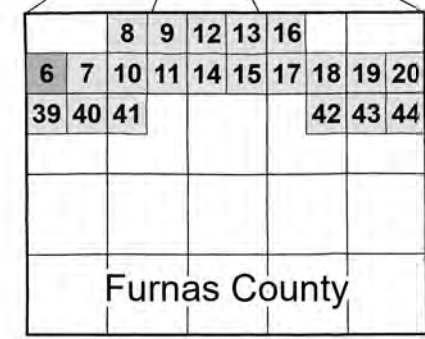
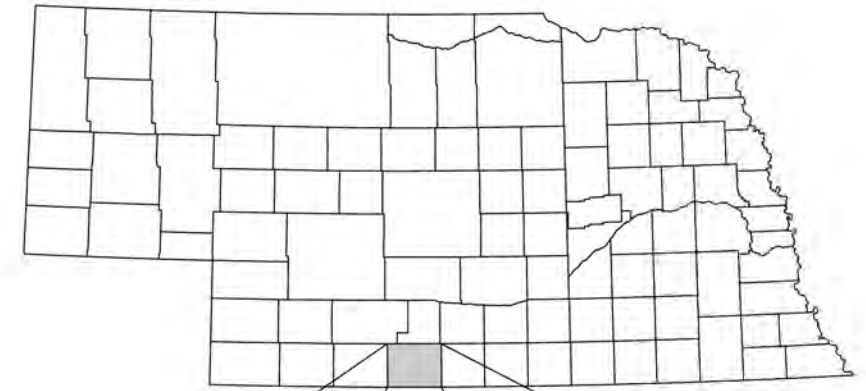
U.S. BUREAU OF RECLAMATION FRENCHMAN-CAMBRIDGE IRRIGATION DISTRICT 2023 PROJECT MAP MAP NUMBER: 21231 (ID: 20486)



Served by Bartley Canal				Served by Meeker-Driftwood Canal			
Natural Flow		Storage Use		Natural Flow		Storage Use	
A-3869DR	A-11042	A-14179	A-6225K	D-4	A-9690	A-13227	A-6225G
A-6217	A-11920	A-15803	A-11533	A-3869BR	A-9911	A-14180	A-14157
A-10196	A-13229		A-14158	A-3887CR	A-10590	A-15130	A-15138
			A-15812	A-6213	A-11946	A-15805	A-15811

Served by Cambridge Canal				Served by Red Willow Canal			
Natural Flow		Storage Use		Natural Flow		Storage Use	
A-3869E	A-10591	A-13228	A-6225L	A-3869CR	A-12068	A-14178	A-6225J
A-6218	A-11041	A-14181	A-14159	A-6215	A-12201	A-15806	A-11532
A-9479	A-12067	A-15131	A-15137	A-10195	A-13230	A-16601	A-14156
A-9763	A-12200	A-15804	A-15814				A-15813
							A-16602

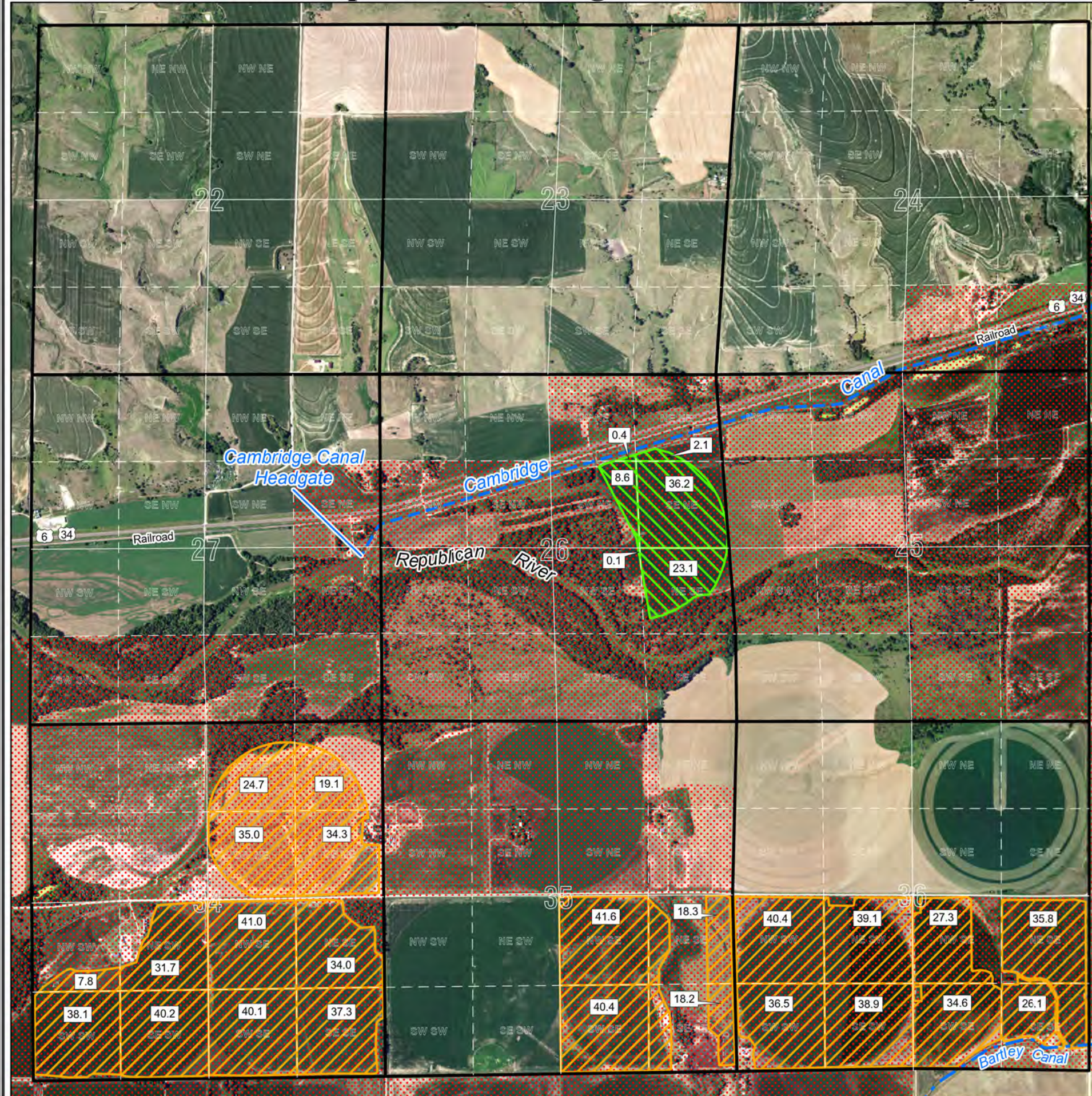
Frenchman-Cambridge Irrigation District Boundary



2022 AERIAL PHOTOGRAPHY
NAD 1983 STATEPLANE NEBRASKA FIPS 2600 (FEET)

SE1/4 Township 04 North - Range 25 West Furnas County

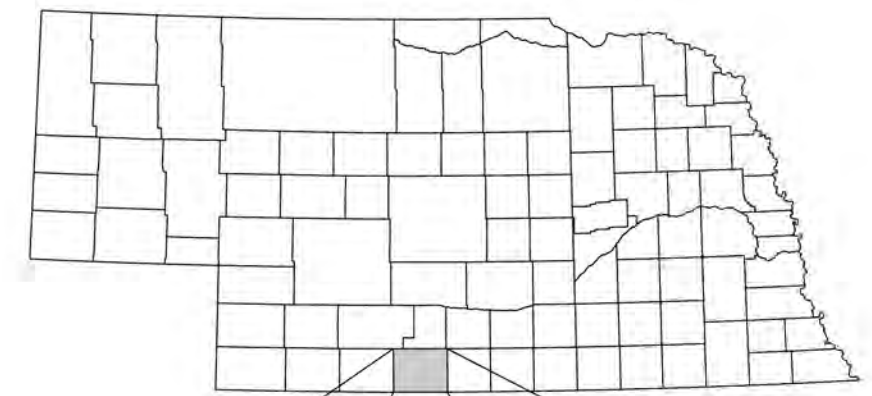
U.S. BUREAU OF RECLAMATION FRENCHMAN-CAMBRIDGE IRRIGATION DISTRICT 2023 PROJECT MAP MAP NUMBER: 21231 (ID: 20486)




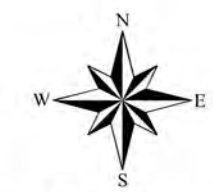
Served by Bartley Canal				Served by Meeker-Driftwood Canal			
Natural Flow		Storage Use		Natural Flow		Storage Use	
A-3869DR	A-11042	A-14179	A-6225K	D-4	A-9690	A-13227	A-6225G
A-6217	A-11920	A-15803	A-11533	A-3869BR	A-9911	A-14180	A-14157
A-10196	A-13229		A-14158	A-3887CR	A-10590	A-15130	A-15138
			A-15812	A-6213	A-11946	A-15805	A-15811

Served by Cambridge Canal				Served by Red Willow Canal			
Natural Flow		Storage Use		Natural Flow		Storage Use	
A-3869E	A-10591	A-13228	A-6225L	A-3869CR	A-12068	A-14178	A-6225J
A-6218	A-11041	A-14181	A-14159	A-6215	A-12201	A-15806	A-11532
A-9479	A-12067	A-15131	A-15137	A-10195	A-13230	A-16601	A-14156
A-9763	A-12200	A-15804	A-15814				A-15813
							A-16602

Frenchman-Cambridge Irrigation District Boundary



		8	9	12	13	16		
6	7	10	11	14	15	17	18	19
39	40	41					42	43
Furnas County								



NW1/4 Township 04 North - Range 24 West Furnas County


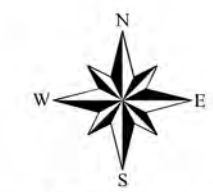
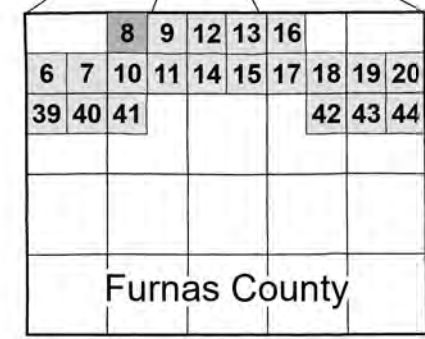
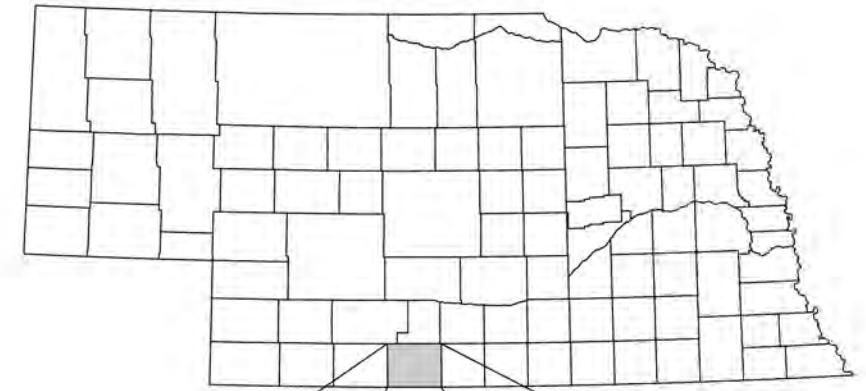
U.S. BUREAU OF RECLAMATION FRENCHMAN-CAMBRIDGE IRRIGATION DISTRICT 2023 PROJECT MAP MAP NUMBER: 21231 (ID: 20486)



Served by Bartley Canal				Served by Meeker-Driftwood Canal			
Natural Flow		Storage Use		Natural Flow		Storage Use	
A-3869DR	A-11042	A-14179	A-6225K	D-4	A-9690	A-13227	A-6225G
A-6217	A-11920	A-15803	A-11533	A-3869BR	A-9911	A-14180	A-14157
A-10196	A-13229		A-14158	A-3887CR	A-10590	A-15130	A-15138
			A-15812	A-6213	A-11946	A-15805	A-15811

Served by Cambridge Canal				Served by Red Willow Canal			
Natural Flow		Storage Use		Natural Flow		Storage Use	
A-3869E	A-10591	A-13228	A-6225L	A-3869CR	A-12068	A-14178	A-6225J
A-6218	A-11041	A-14181	A-14159	A-6215	A-12201	A-15806	A-11532
A-9479	A-12067	A-15131	A-15137	A-10195	A-13230	A-16601	A-14156
A-9763	A-12200	A-15804	A-15814				A-15813
							A-16602

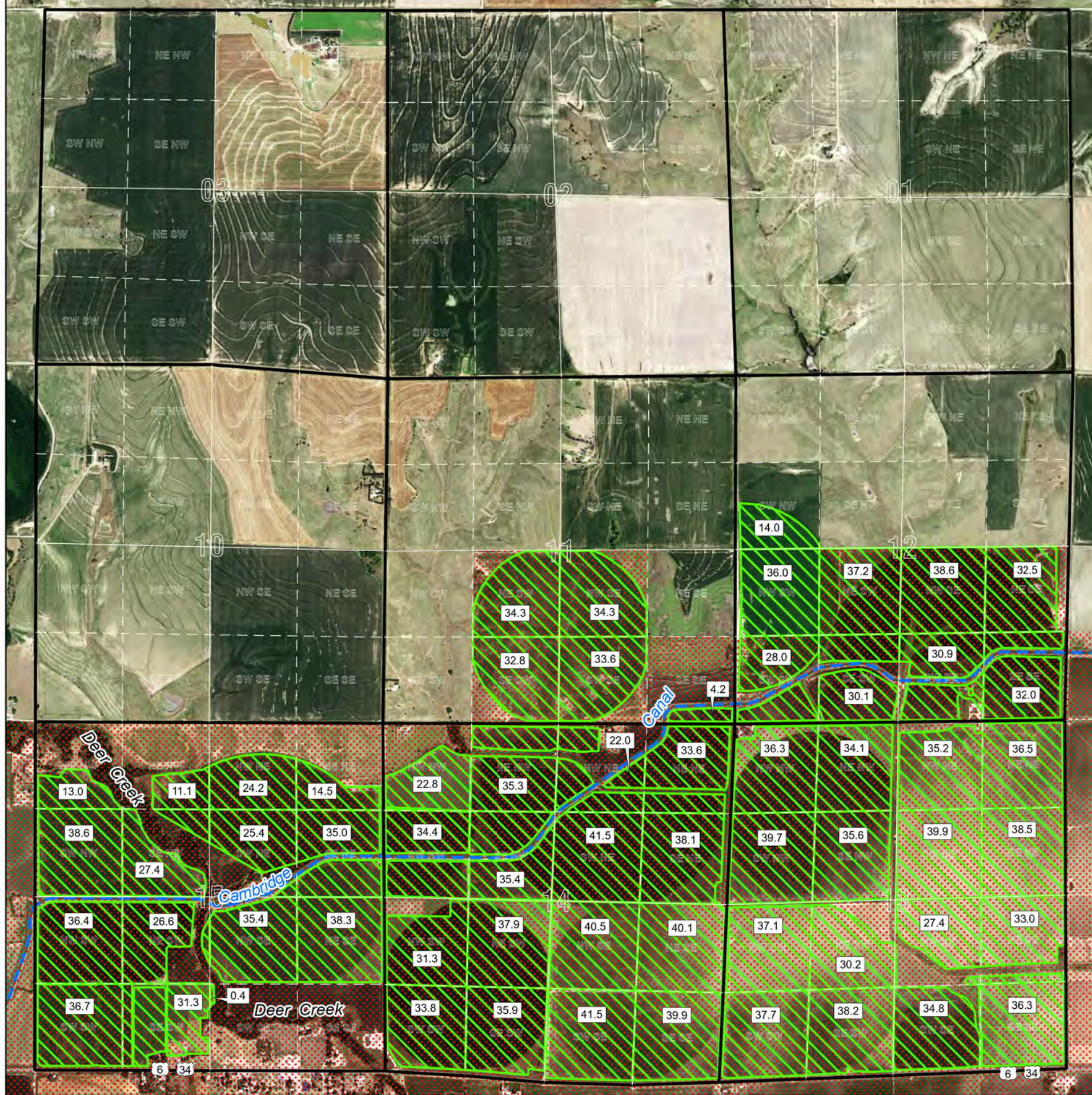
Frenchman-Cambridge Irrigation District Boundary



2022 AERIAL PHOTOGRAPHY
NAD 1983 STATEPLANE NEBRASKA FIPS 2600 (FEET)


NE1/4 Township 04 North - Range 24 West Furnas County


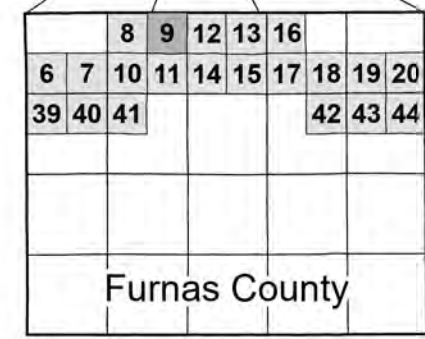
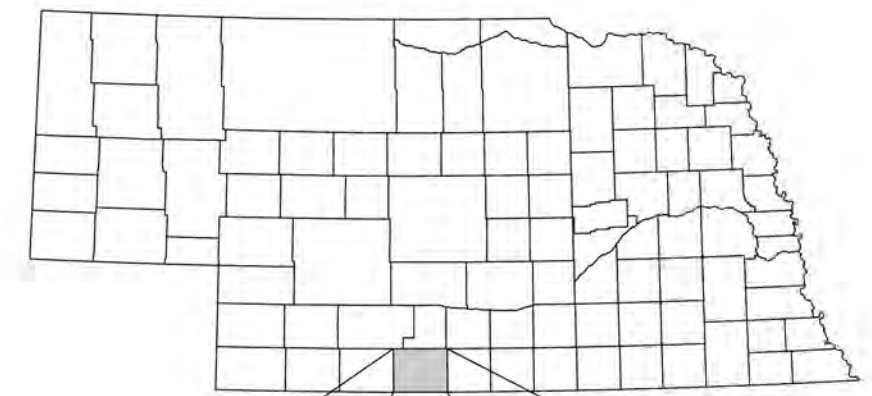
U.S. BUREAU OF RECLAMATION FRENCHMAN-CAMBRIDGE IRRIGATION DISTRICT 2023 PROJECT MAP MAP NUMBER: 21231 (ID: 20486)



Served by Bartley Canal				Served by Meeker-Driftwood Canal			
Natural Flow		Storage Use		Natural Flow		Storage Use	
A-3869DR	A-11042	A-14179	A-6225K	D-4	A-9690	A-13227	A-6225G
A-6217	A-11920	A-15803	A-11533	A-3869BR	A-9911	A-14180	A-14157
A-10196	A-13229		A-14158	A-3887CR	A-10590	A-15130	A-15138
			A-15812	A-6213	A-11946	A-15805	A-15811

Served by Cambridge Canal				Served by Red Willow Canal			
Natural Flow		Storage Use		Natural Flow		Storage Use	
A-3869E	A-10591	A-13228	A-6225L	A-3869CR	A-12068	A-14178	A-6225J
A-6218	A-11041	A-14181	A-14159	A-6215	A-12201	A-15806	A-11532
A-9479	A-12067	A-15131	A-15137	A-10195	A-13230	A-16601	A-14156
A-9763	A-12200	A-15804	A-15814				A-15813
							A-16602

 Frenchman-Cambridge Irrigation District Boundary

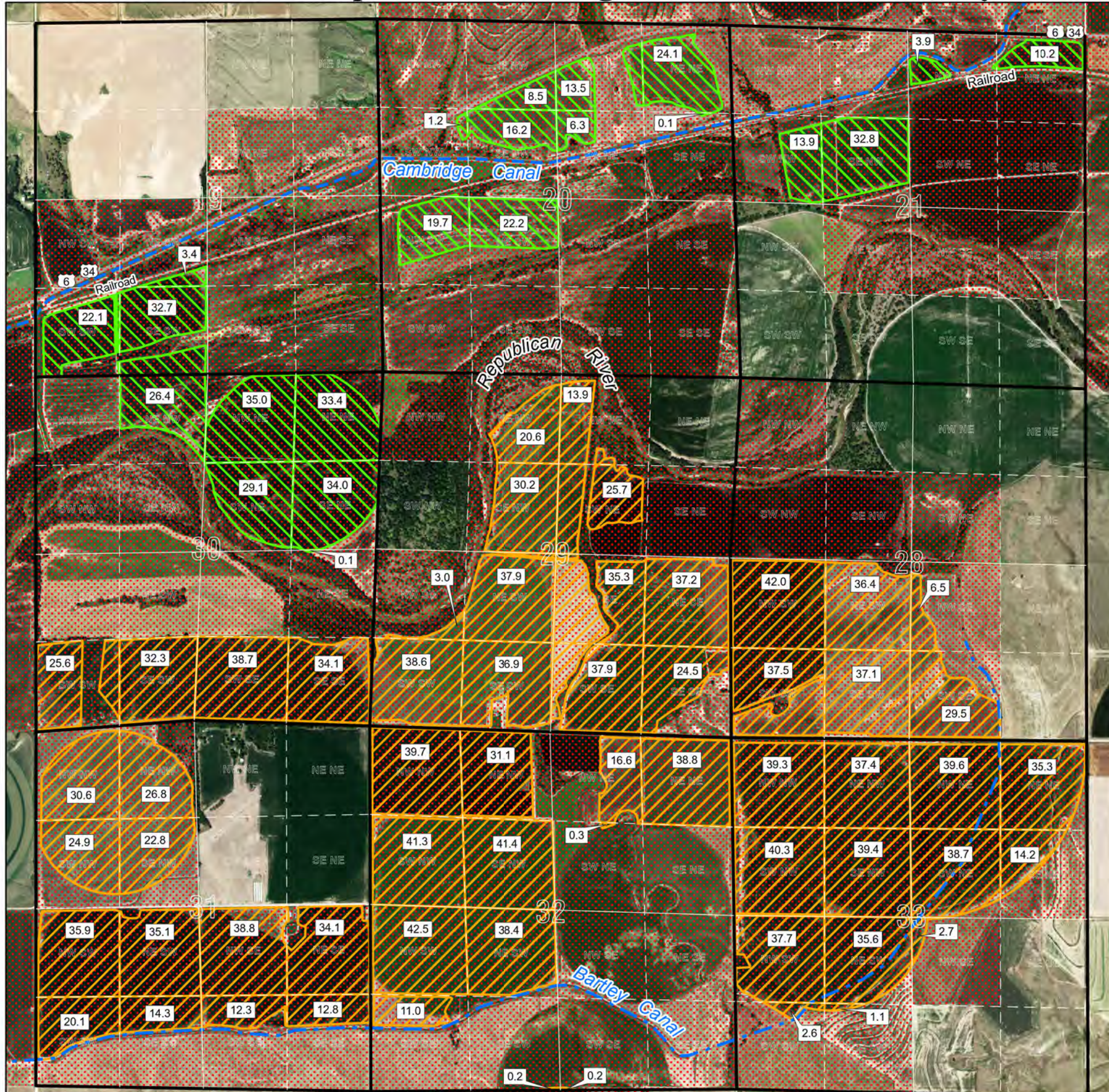


SW1/4 Township 04 North - Range 24 West Furnas County

U.S. BUREAU OF RECLAMATION FRENCHMAN-CAMBRIDGE IRRIGATION DISTRICT

2023 PROJECT MAP

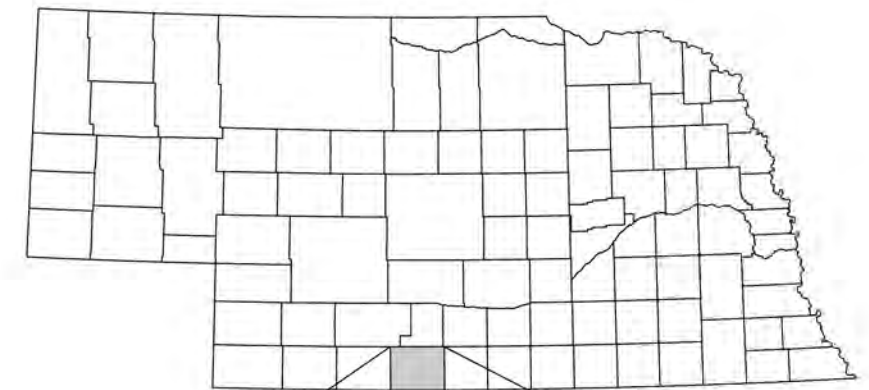
MAP NUMBER: 21231 (ID: 20486)



Served by Bartley Canal				Served by Meeker-Driftwood Canal			
Natural Flow		Storage Use		Natural Flow		Storage Use	
A-3869DR	A-11042	A-14179	A-6225K	D-4	A-9690	A-13227	A-6225G
A-6217	A-11920	A-15803	A-11533	A-3869BR	A-9911	A-14180	A-14157
A-10196	A-13229		A-14158	A-3887CR	A-10590	A-15130	A-15138
			A-15812	A-6213	A-11946	A-15805	A-15811


Served by Cambridge Canal				Served by Red Willow Canal			
Natural Flow		Storage Use		Natural Flow		Storage Use	
A-3869E	A-10591	A-13228	A-6225L	A-3869CR	A-12068	A-14178	A-6225J
A-6218	A-11041	A-14181	A-14159	A-6215	A-12201	A-15806	A-11532
A-9479	A-12067	A-15131	A-15137	A-10195	A-13230	A-16601	A-14156
A-9763	A-12200	A-15804	A-15814				A-15813
							A-16602

Frenchman-Cambridge Irrigation District Boundary



		8	9	12	13	16			
6	7	10	11	14	15	17	18	19	20
39	40	41					42	43	44

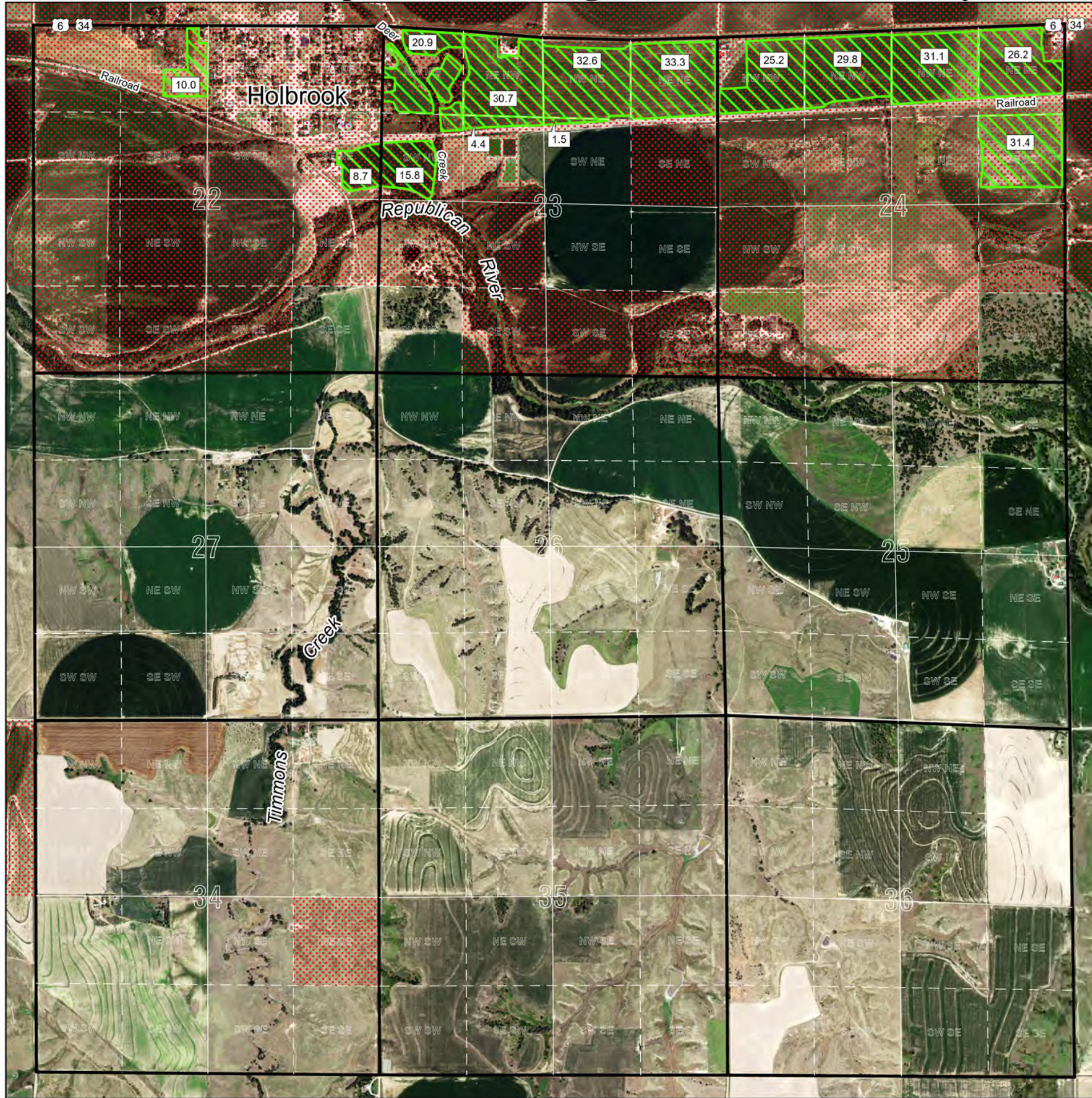
Furnas County



2022 AERIAL PHOTOGRAPHY
NAD 1983 STATEPLANE NEBRASKA FIPS 2600 (FEET)

SE1/4 Township 04 North - Range 24 West Furnas County


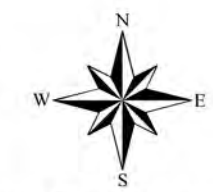
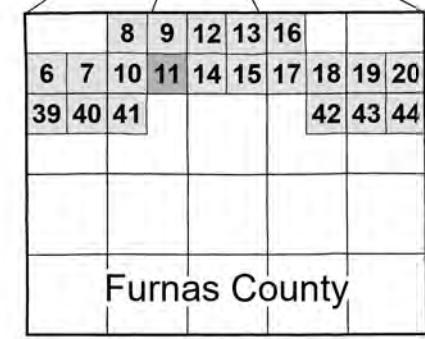
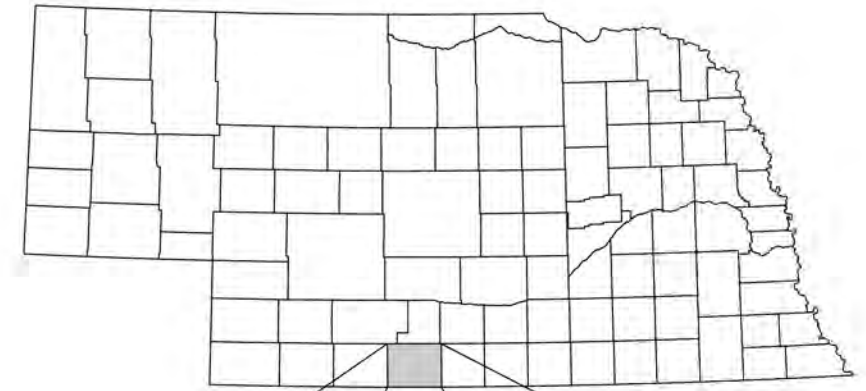
U.S. BUREAU OF RECLAMATION FRENCHMAN-CAMBRIDGE IRRIGATION DISTRICT 2023 PROJECT MAP MAP NUMBER: 21231 (ID: 20486)



Served by Bartley Canal				Served by Meeker-Driftwood Canal			
Natural Flow		Storage Use		Natural Flow		Storage Use	
A-3869DR	A-11042	A-14179	A-6225K	D-4	A-9690	A-13227	A-6225G
A-6217	A-11920	A-15803	A-11533	A-3869BR	A-9911	A-14180	A-14157
A-10196	A-13229		A-14158	A-3887CR	A-10590	A-15130	A-15138
			A-15812	A-6213	A-11946	A-15805	A-15811

Served by Cambridge Canal				Served by Red Willow Canal			
Natural Flow		Storage Use		Natural Flow		Storage Use	
A-3869E	A-10591	A-13228	A-6225L	A-3869CR	A-12068	A-14178	A-6225J
A-6218	A-11041	A-14181	A-14159	A-6215	A-12201	A-15806	A-11532
A-9479	A-12067	A-15131	A-15137	A-10195	A-13230	A-16601	A-14156
A-9763	A-12200	A-15804	A-15814				A-15813
							A-16602

Frenchman-Cambridge Irrigation District Boundary




NW1/4 Township 04 North - Range 23 West Furnas County

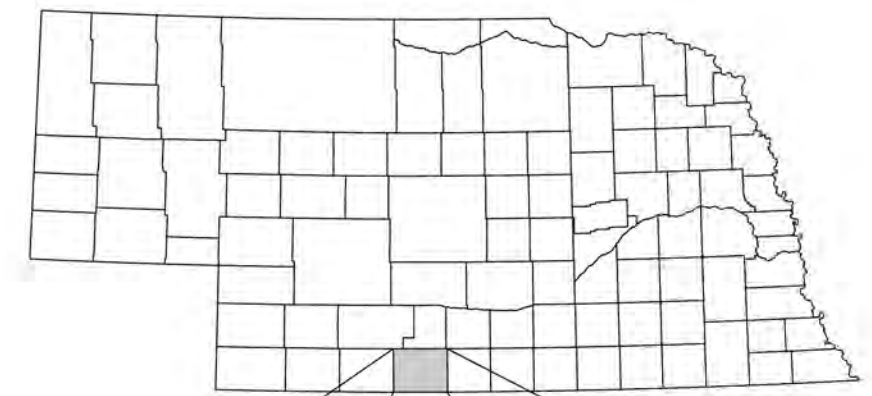
U.S. BUREAU OF RECLAMATION FRENCHMAN-CAMBRIDGE IRRIGATION DISTRICT 2023 PROJECT MAP MAP NUMBER: 21231 (ID: 20486)



Served by Bartley Canal				Served by Meeker-Driftwood Canal			
Natural Flow		Storage Use		Natural Flow		Storage Use	
A-3869DR	A-11042	A-14179	A-6225K	D-4	A-9690	A-13227	A-6225G
A-6217	A-11920	A-15803	A-11533	A-3869BR	A-9911	A-14180	A-14157
A-10196	A-13229		A-14158	A-3887CR	A-10590	A-15130	A-15138
			A-15812	A-6213	A-11946	A-15805	A-15811


Served by Cambridge Canal				Served by Red Willow Canal			
Natural Flow		Storage Use		Natural Flow		Storage Use	
A-3869E	A-10591	A-13228	A-6225L	A-3869CR	A-12068	A-14178	A-6225J
A-6218	A-11041	A-14181	A-14159	A-6215	A-12201	A-15806	A-11532
A-9479	A-12067	A-15131	A-15137	A-10195	A-13230	A-16601	A-14156
A-9763	A-12200	A-15804	A-15814				A-15813
							A-16602

 Frenchman-Cambridge Irrigation District Boundary



	8	9	12	13	16				
6	7	10	11	14	15	17	18	19	20
39	40	41					42	43	44

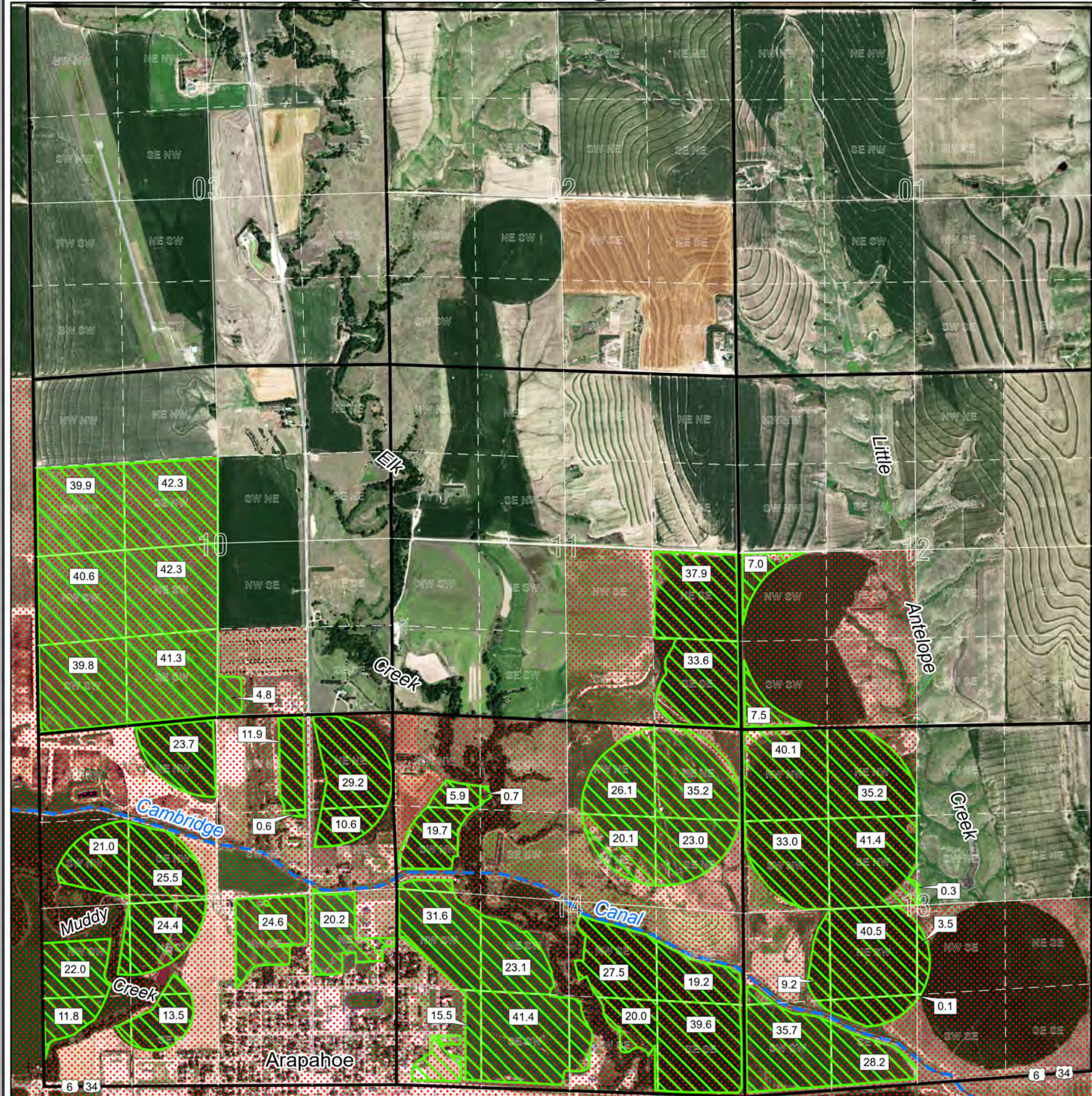
Furnas County



2022 AERIAL PHOTOGRAPHY
NAD 1983 STATEPLANE NEBRASKA FIPS 2600 (FEET)


NE1/4 Township 04 North - Range 23 West Furnas County

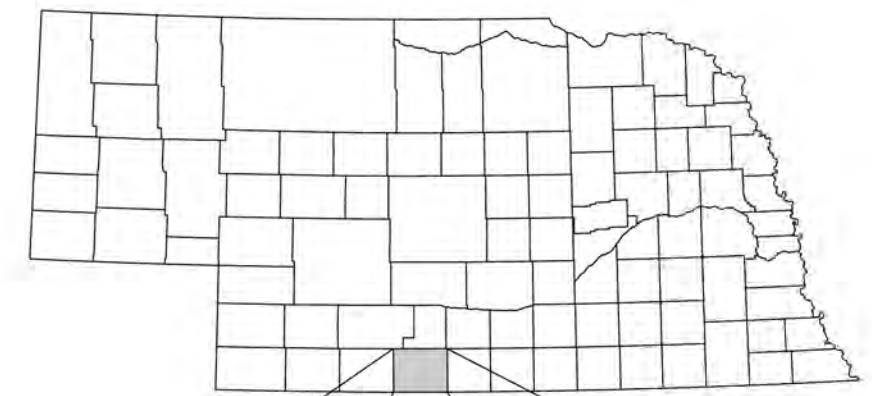
U.S. BUREAU OF RECLAMATION FRENCHMAN-CAMBRIDGE IRRIGATION DISTRICT 2023 PROJECT MAP MAP NUMBER: 21231 (ID: 20486)



Served by Bartley Canal				Served by Meeker-Driftwood Canal			
Natural Flow		Storage Use		Natural Flow		Storage Use	
A-3869DR	A-11042	A-14179	A-6225K	D-4	A-9690	A-13227	A-6225G
A-6217	A-11920	A-15803	A-11533	A-3869BR	A-9911	A-14180	A-14157
A-10196	A-13229		A-14158	A-3887CR	A-10590	A-15130	A-15138
			A-15812	A-6213	A-11946	A-15805	A-15811


Served by Cambridge Canal				Served by Red Willow Canal			
Natural Flow		Storage Use		Natural Flow		Storage Use	
A-3869E	A-10591	A-13228	A-6225L	A-3869CR	A-12068	A-14178	A-6225J
A-6218	A-11041	A-14181	A-14159	A-6215	A-12201	A-15806	A-11532
A-9479	A-12067	A-15131	A-15137	A-10195	A-13230	A-16601	A-14156
A-9763	A-12200	A-15804	A-15814				A-15813
							A-16602

 Frenchman-Cambridge Irrigation District Boundary



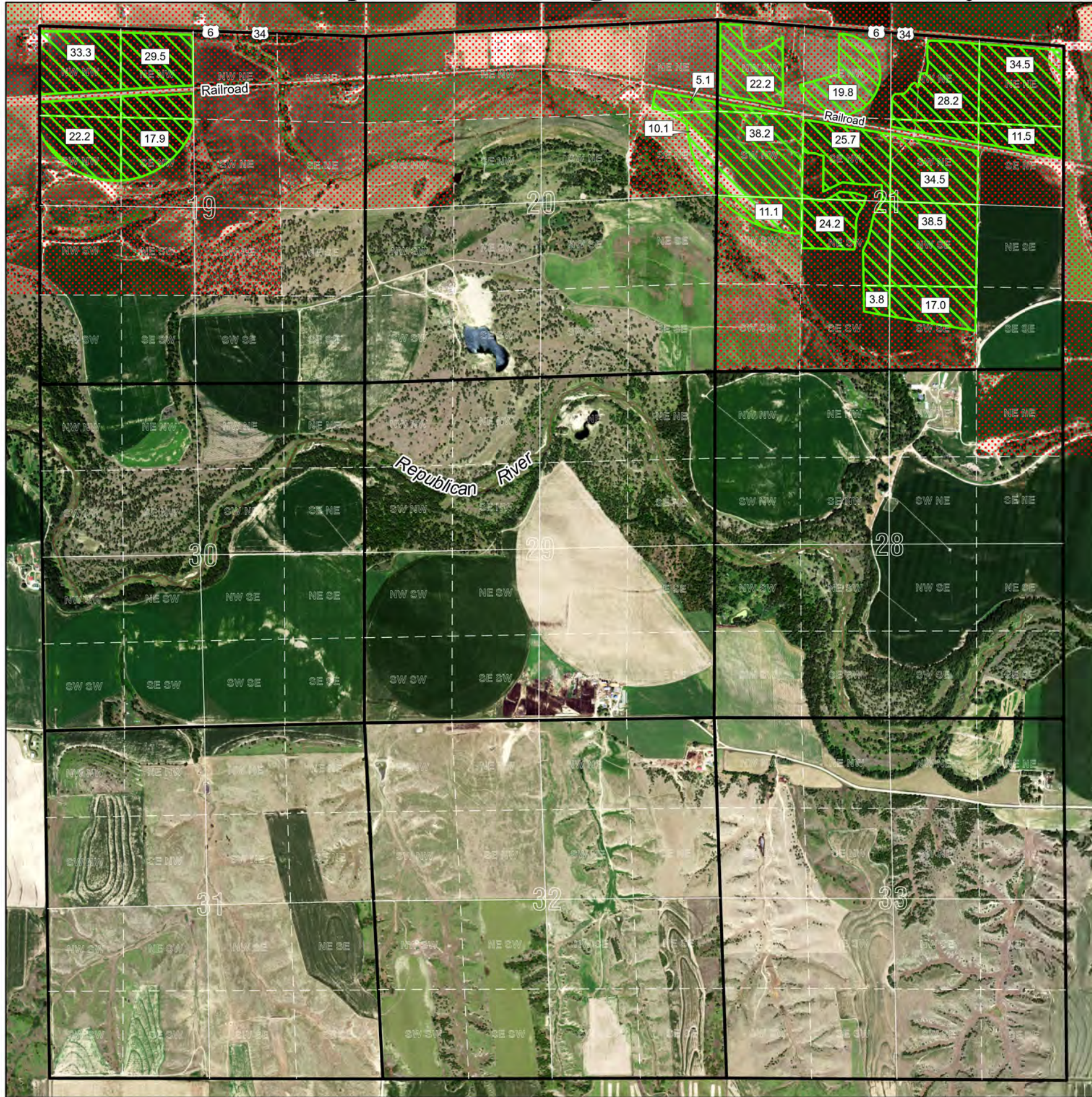
		8	9	12	13	16		
6	7	10	11	14	15	17	18	19
39	40	41					42	43
								44

Furnas County



SW1/4 Township 04 North - Range 23 West Furnas County


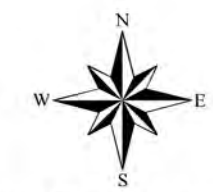
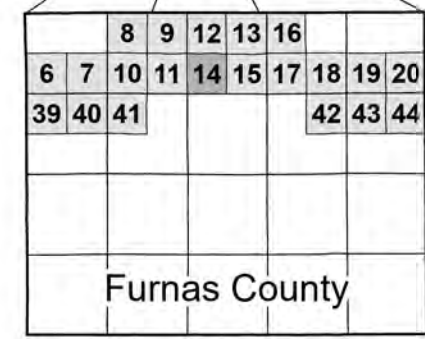
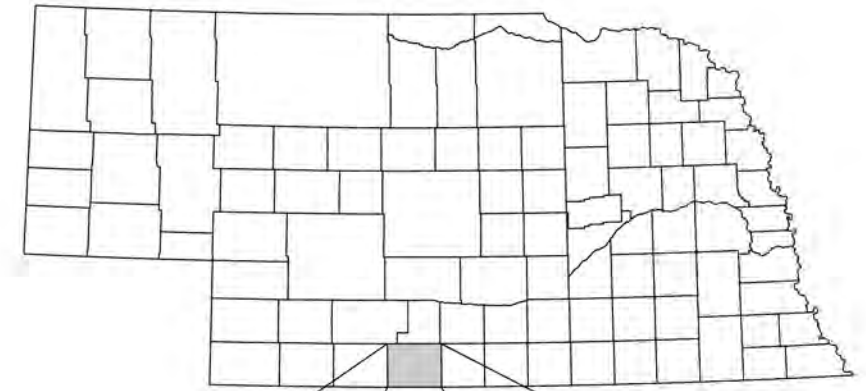
U.S. BUREAU OF RECLAMATION FRENCHMAN-CAMBRIDGE IRRIGATION DISTRICT 2023 PROJECT MAP MAP NUMBER: 21231 (ID: 20486)



Served by Bartley Canal				Served by Meeker-Driftwood Canal			
Natural Flow		Storage Use		Natural Flow		Storage Use	
A-3869DR	A-11042	A-14179	A-6225K	D-4	A-9690	A-13227	A-6225G
A-6217	A-11920	A-15803	A-11533	A-3869BR	A-9911	A-14180	A-14157
A-10196	A-13229		A-14158	A-3887CR	A-10590	A-15130	A-15138
			A-15812	A-6213	A-11946	A-15805	A-15811

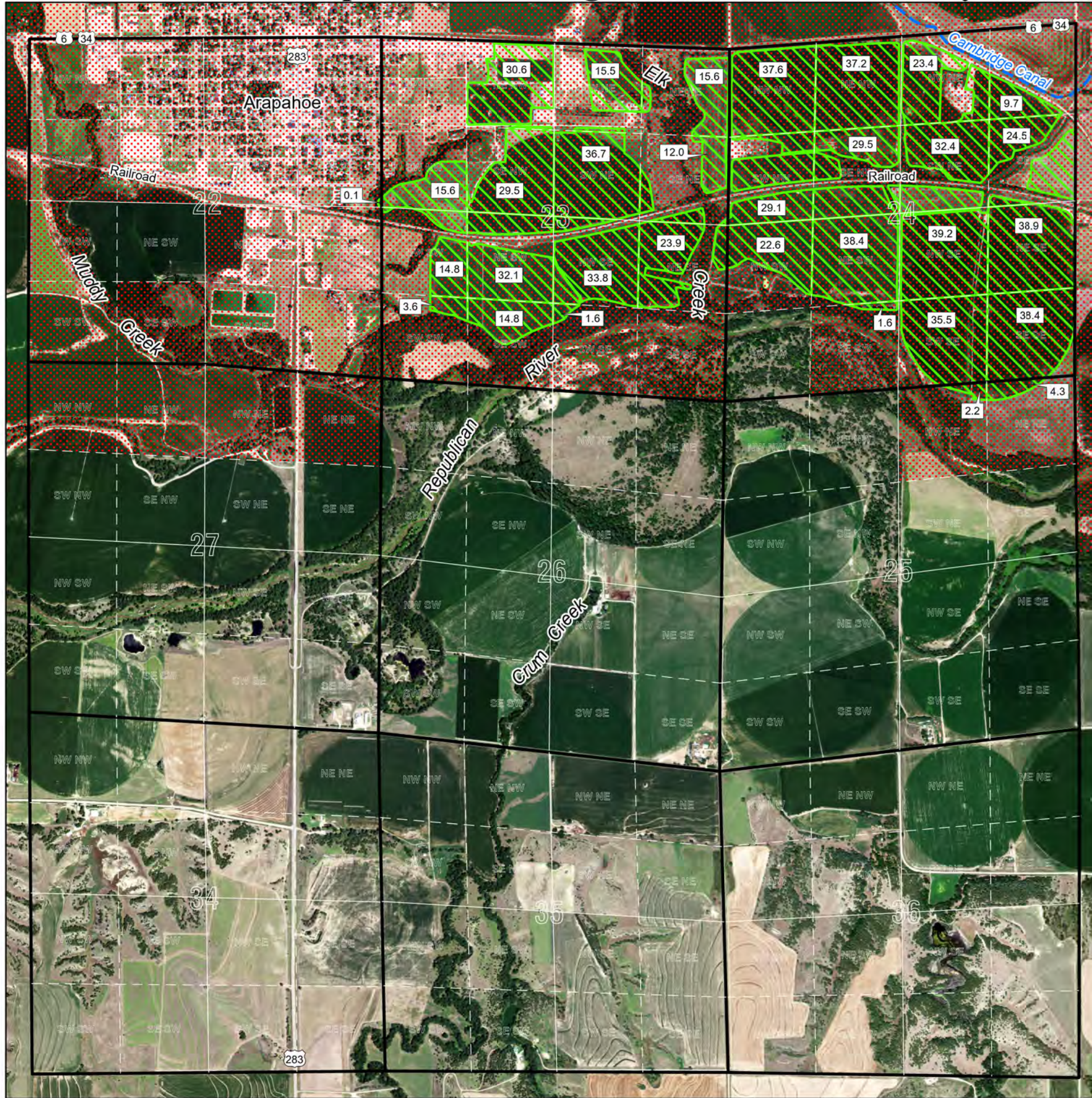
Served by Cambridge Canal				Served by Red Willow Canal			
Natural Flow		Storage Use		Natural Flow		Storage Use	
A-3869E	A-10591	A-13228	A-6225L	A-3869CR	A-12068	A-14178	A-6225J
A-6218	A-11041	A-14181	A-14159	A-6215	A-12201	A-15806	A-11532
A-9479	A-12067	A-15131	A-15137	A-10195	A-13230	A-16601	A-14156
A-9763	A-12200	A-15804	A-15814				A-15813
							A-16602

 Frenchman-Cambridge Irrigation District Boundary



SE1/4 Township 04 North - Range 23 West Furnas County


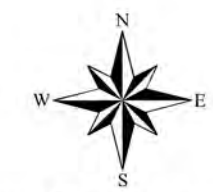
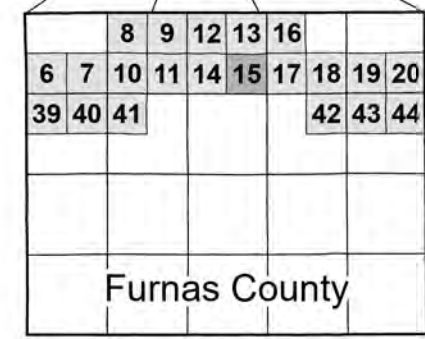
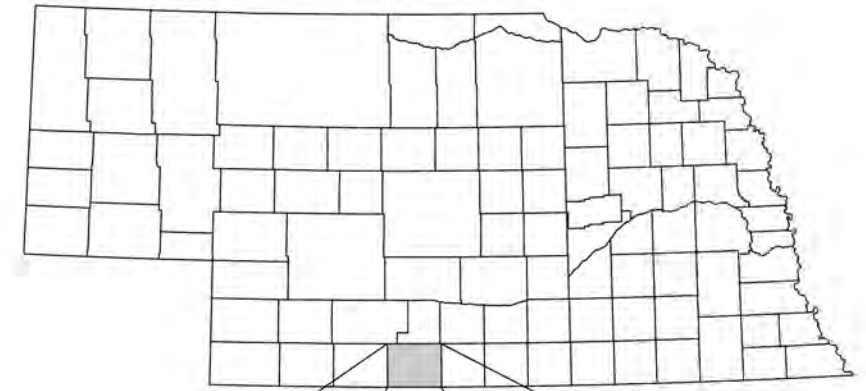
U.S. BUREAU OF RECLAMATION FRENCHMAN-CAMBRIDGE IRRIGATION DISTRICT 2023 PROJECT MAP MAP NUMBER: 21231 (ID: 20486)



Served by Bartley Canal				Served by Meeker-Driftwood Canal			
Natural Flow		Storage Use		Natural Flow		Storage Use	
A-3869DR	A-11042	A-14179	A-6225K	D-4	A-9690	A-13227	A-6225G
A-6217	A-11920	A-15803	A-11533	A-3869BR	A-9911	A-14180	A-14157
A-10196	A-13229		A-14158	A-3887CR	A-10590	A-15130	A-15138
			A-15812	A-6213	A-11946	A-15805	A-15811

Served by Cambridge Canal				Served by Red Willow Canal			
Natural Flow		Storage Use		Natural Flow		Storage Use	
A-3869E	A-10591	A-13228	A-6225L	A-3869CR	A-12068	A-14178	A-6225J
A-6218	A-11041	A-14181	A-14159	A-6215	A-12201	A-15806	A-11532
A-9479	A-12067	A-15131	A-15137	A-10195	A-13230	A-16601	A-14156
A-9763	A-12200	A-15804	A-15814				A-15813
							A-16602

 Frenchman-Cambridge Irrigation District Boundary




NW1/4 Township 04 North - Range 22 West Furnas County



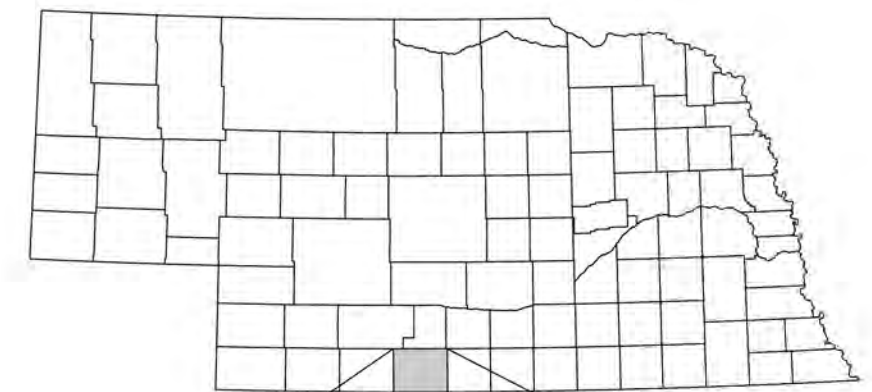
U.S. BUREAU OF RECLAMATION FRENCHMAN-CAMBRIDGE IRRIGATION DISTRICT 2023 PROJECT MAP MAP NUMBER: 21231 (ID: 20486)



Served by Bartley Canal				Served by Meeker-Driftwood Canal			
Natural Flow		Storage Use		Natural Flow		Storage Use	
A-3869DR	A-11042	A-14179	A-6225K	D-4	A-9690	A-13227	A-6225G
A-6217	A-11920	A-15803	A-11533	A-3869BR	A-9911	A-14180	A-14157
A-10196	A-13229		A-14158	A-3887CR	A-10590	A-15130	A-15138
			A-15812	A-6213	A-11946	A-15805	A-15811

Served by Cambridge Canal				Served by Red Willow Canal			
Natural Flow		Storage Use		Natural Flow		Storage Use	
A-3869E	A-10591	A-13228	A-6225L	A-3869CR	A-12068	A-14178	A-6225J
A-6218	A-11041	A-14181	A-14159	A-6215	A-12201	A-15806	A-11532
A-9479	A-12067	A-15131	A-15137	A-10195	A-13230	A-16601	A-14156
A-9763	A-12200	A-15804	A-15814				A-15813
							A-16602

 Frenchman-Cambridge Irrigation District Boundary



SW1/4 Township 04 North - Range 22 West Furnas County


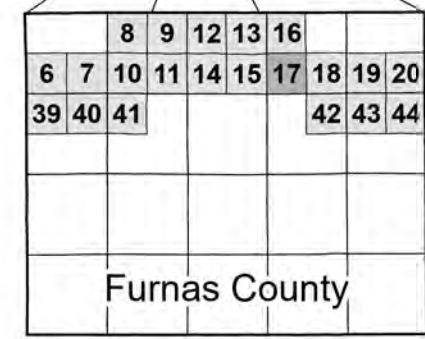
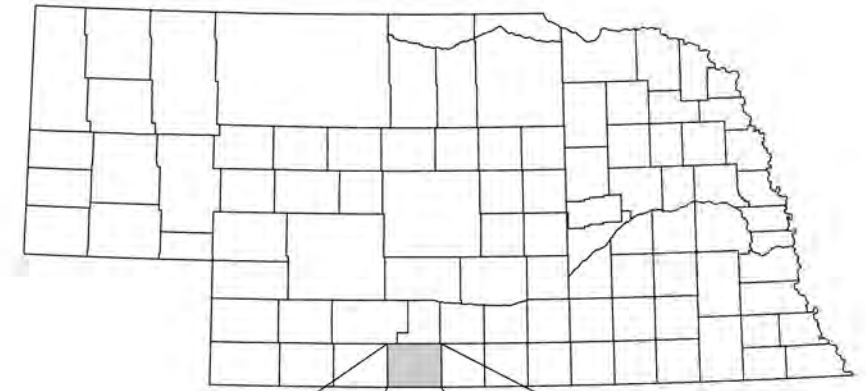
U.S. BUREAU OF RECLAMATION FRENCHMAN-CAMBRIDGE IRRIGATION DISTRICT 2023 PROJECT MAP MAP NUMBER: 21231 (ID: 20486)



Served by Bartley Canal				Served by Meeker-Driftwood Canal			
Natural Flow		Storage Use		Natural Flow		Storage Use	
A-3869DR	A-11042	A-14179	A-6225K	D-4	A-9690	A-13227	A-6225G
A-6217	A-11920	A-15803	A-11533	A-3869BR	A-9911	A-14180	A-14157
A-10196	A-13229		A-14158	A-3887CR	A-10590	A-15130	A-15138
			A-15812	A-6213	A-11946	A-15805	A-15811

Served by Cambridge Canal				Served by Red Willow Canal			
Natural Flow		Storage Use		Natural Flow		Storage Use	
A-3869E	A-10591	A-13228	A-6225L	A-3869CR	A-12068	A-14178	A-6225J
A-6218	A-11041	A-14181	A-14159	A-6215	A-12201	A-15806	A-11532
A-9479	A-12067	A-15131	A-15137	A-10195	A-13230	A-16601	A-14156
A-9763	A-12200	A-15804	A-15814				A-15813
							A-16602

Frenchman-Cambridge Irrigation District Boundary



2022 AERIAL PHOTOGRAPHY
NAD 1983 STATEPLANE NEBRASKA FIPS 2600 (FEET)


SE1/4 Township 04 North - Range 22 West Furnas County


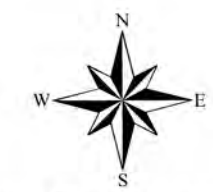
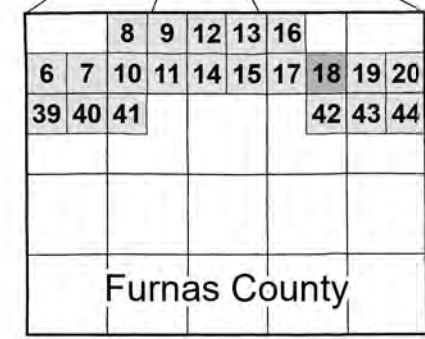
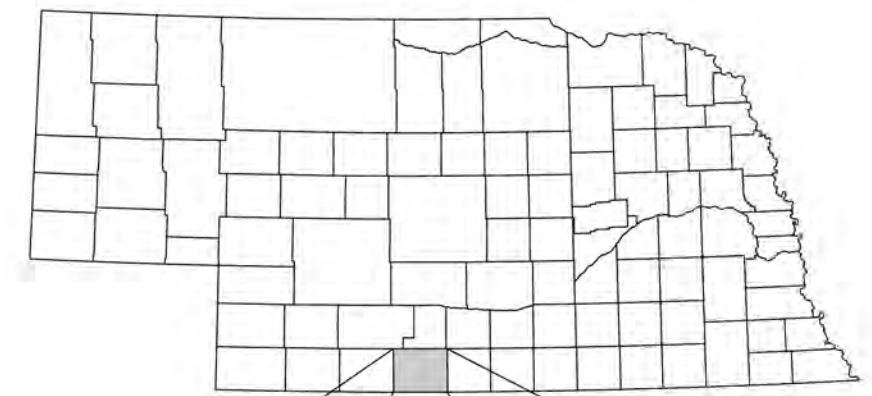
U.S. BUREAU OF RECLAMATION FRENCHMAN-CAMBRIDGE IRRIGATION DISTRICT 2023 PROJECT MAP MAP NUMBER: 21231 (ID: 20486)



Served by Bartley Canal				Served by Meeker-Driftwood Canal			
Natural Flow		Storage Use		Natural Flow		Storage Use	
A-3869DR	A-11042	A-14179	A-6225K	D-4	A-9690	A-13227	A-6225G
A-6217	A-11920	A-15803	A-11533	A-3869BR	A-9911	A-14180	A-14157
A-10196	A-13229		A-14158	A-3887CR	A-10590	A-15130	A-15138
			A-15812	A-6213	A-11946	A-15805	A-15811

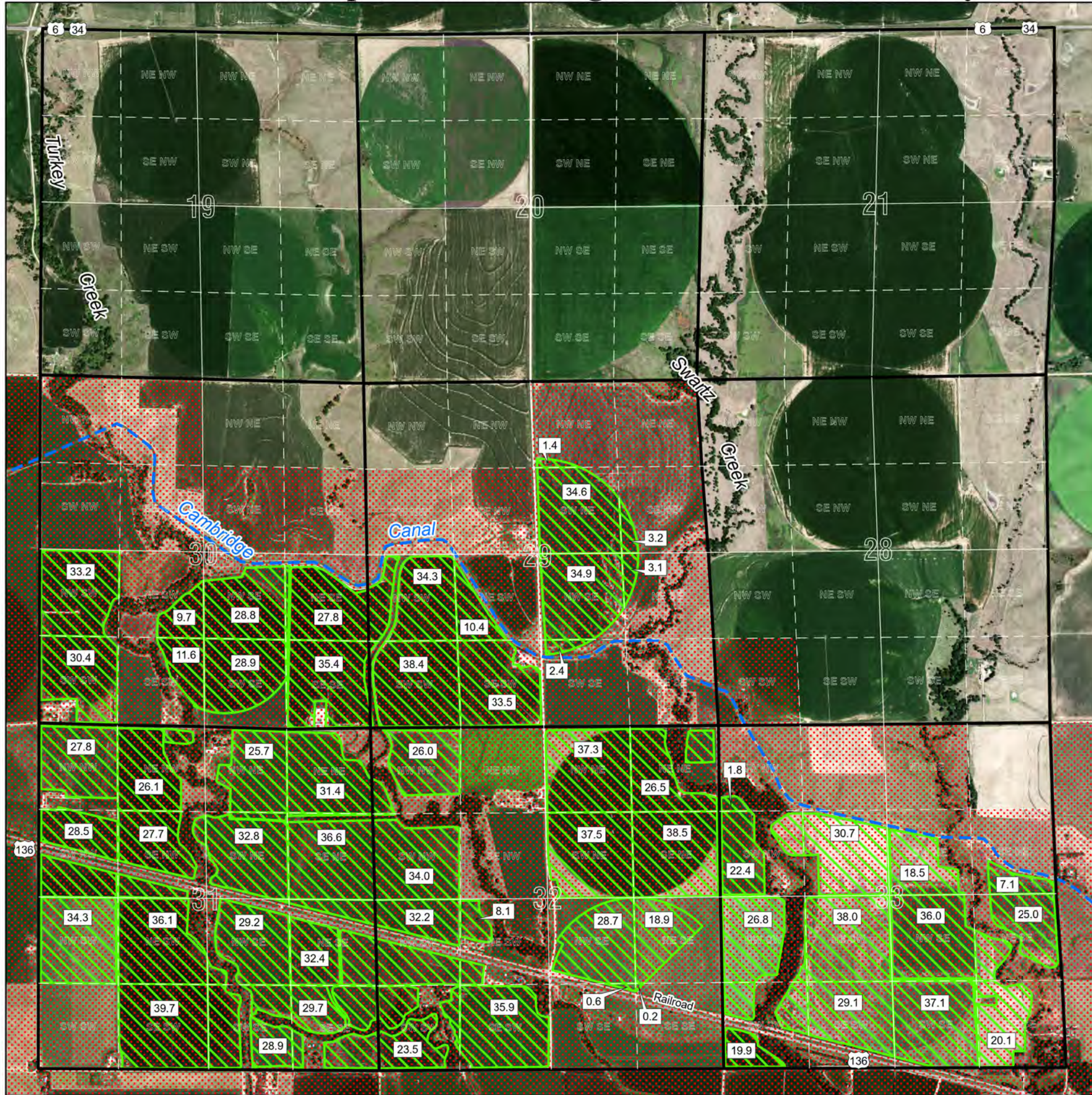
Served by Cambridge Canal				Served by Red Willow Canal			
Natural Flow		Storage Use		Natural Flow		Storage Use	
A-3869E	A-10591	A-13228	A-6225L	A-3869CR	A-12068	A-14178	A-6225J
A-6218	A-11041	A-14181	A-14159	A-6215	A-12201	A-15806	A-11532
A-9479	A-12067	A-15131	A-15137	A-10195	A-13230	A-16601	A-14156
A-9763	A-12200	A-15804	A-15814				A-15813
							A-16602

 Frenchman-Cambridge Irrigation District Boundary



SW1/4 Township 04 North - Range 21 West Furnas County


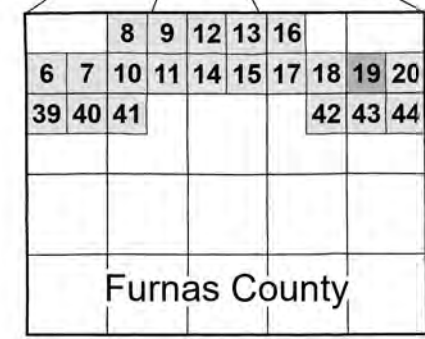
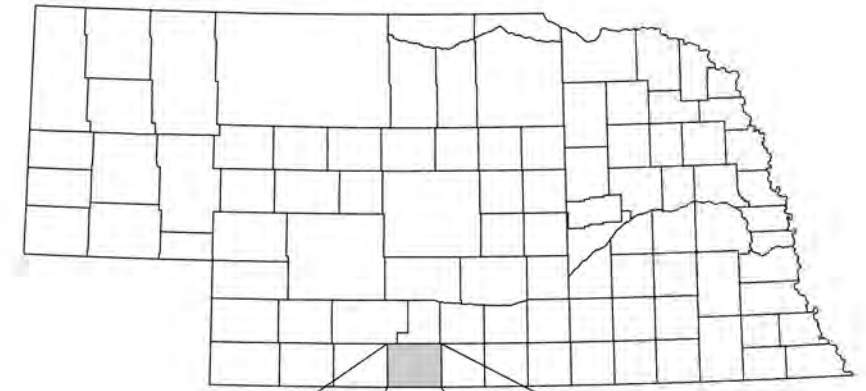
U.S. BUREAU OF RECLAMATION FRENCHMAN-CAMBRIDGE IRRIGATION DISTRICT 2023 PROJECT MAP MAP NUMBER: 21231 (ID: 20486)



Served by Bartley Canal				Served by Meeker-Driftwood Canal			
Natural Flow		Storage Use		Natural Flow		Storage Use	
A-3869DR	A-11042	A-14179	A-6225K	D-4	A-9690	A-13227	A-6225G
A-6217	A-11920	A-15803	A-11533	A-3869BR	A-9911	A-14180	A-14157
A-10196	A-13229		A-14158	A-3887CR	A-10590	A-15130	A-15138
			A-15812	A-6213	A-11946	A-15805	A-15811

Served by Cambridge Canal				Served by Red Willow Canal			
Natural Flow		Storage Use		Natural Flow		Storage Use	
A-3869E	A-10591	A-13228	A-6225L	A-3869CR	A-12068	A-14178	A-6225J
A-6218	A-11041	A-14181	A-14159	A-6215	A-12201	A-15806	A-11532
A-9479	A-12067	A-15131	A-15137	A-10195	A-13230	A-16601	A-14156
A-9763	A-12200	A-15804	A-15814				A-15813
							A-16602

Frenchman-Cambridge Irrigation District Boundary



2022 AERIAL PHOTOGRAPHY
NAD 1983 STATEPLANE NEBRASKA FIPS 2600 (FEET)


SE1/4 Township 04 North - Range 21 West Furnas County

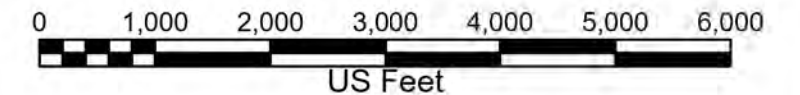

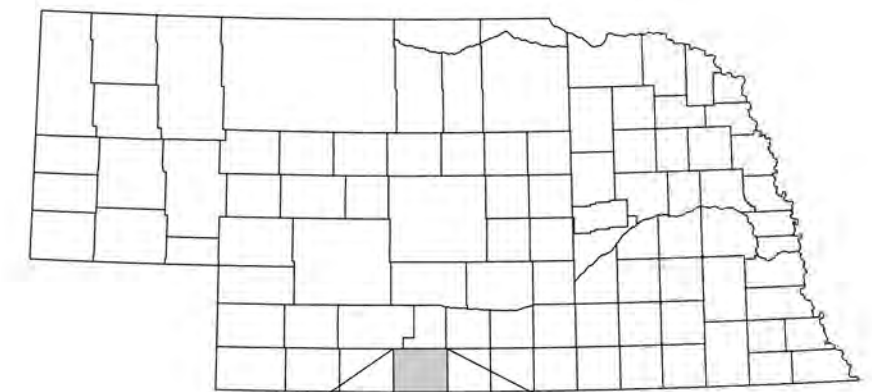
U.S. BUREAU OF RECLAMATION FRENCHMAN-CAMBRIDGE IRRIGATION DISTRICT 2023 PROJECT MAP MAP NUMBER: 21231 (ID: 20486)



Served by Bartley Canal				Served by Meeker-Driftwood Canal			
Natural Flow		Storage Use		Natural Flow		Storage Use	
A-3869DR	A-11042	A-14179	A-6225K	D-4	A-9690	A-13227	A-6225G
A-6217	A-11920	A-15803	A-11533	A-3869BR	A-9911	A-14180	A-14157
A-10196	A-13229		A-14158	A-3887CR	A-10590	A-15130	A-15138
			A-15812	A-6213	A-11946	A-15805	A-15811

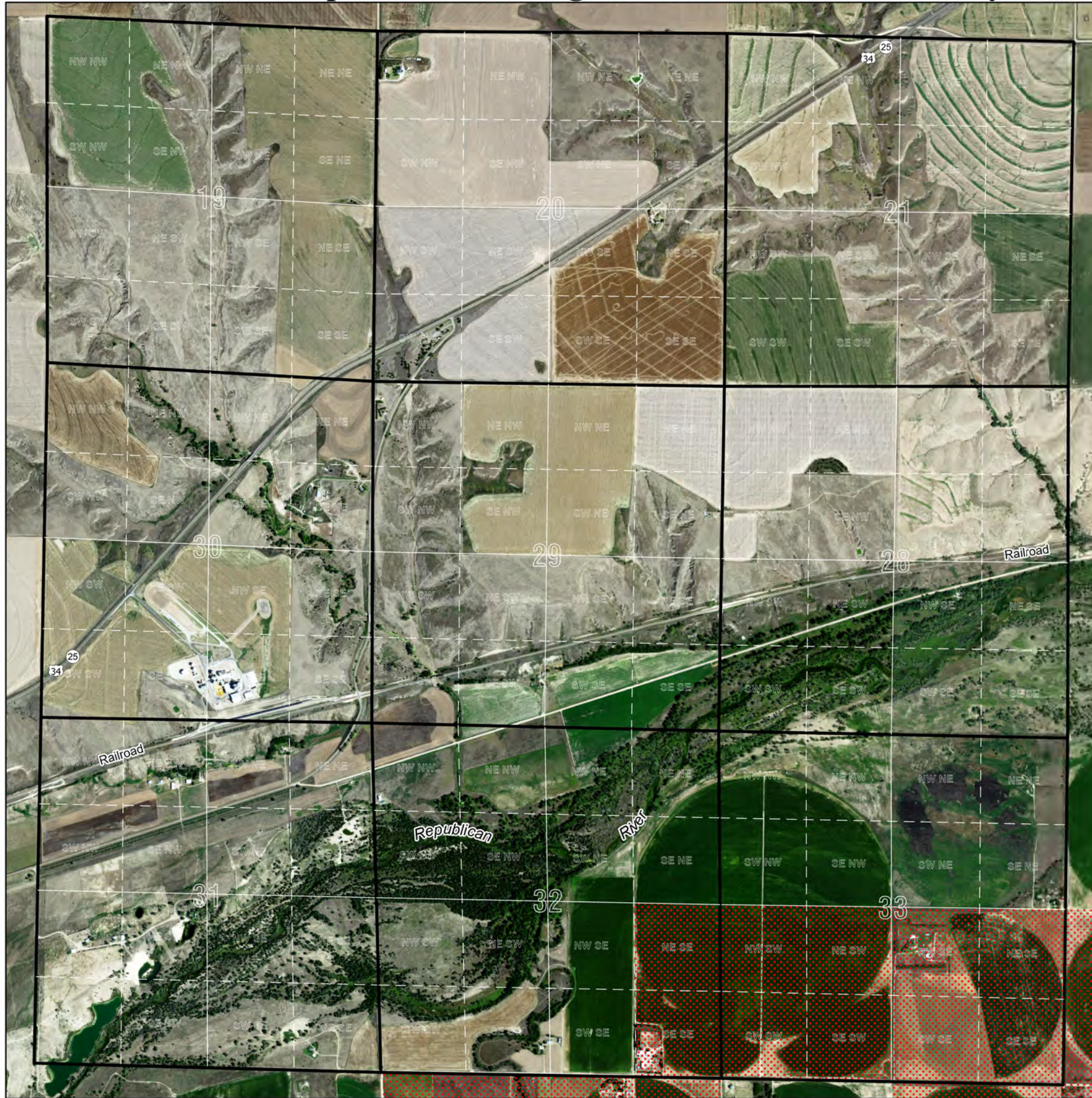
Served by Cambridge Canal				Served by Red Willow Canal			
Natural Flow		Storage Use		Natural Flow		Storage Use	
A-3869E	A-10591	A-13228	A-6225L	A-3869CR	A-12068	A-14178	A-6225J
A-6218	A-11041	A-14181	A-14159	A-6215	A-12201	A-15806	A-11532
A-9479	A-12067	A-15131	A-15137	A-10195	A-13230	A-16601	A-14156
A-9763	A-12200	A-15804	A-15814				A-15813
							A-16602

 Frenchman-Cambridge Irrigation District Boundary



SW1/4 Township 03 North - Range 32 West Hitchcock County


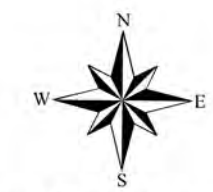
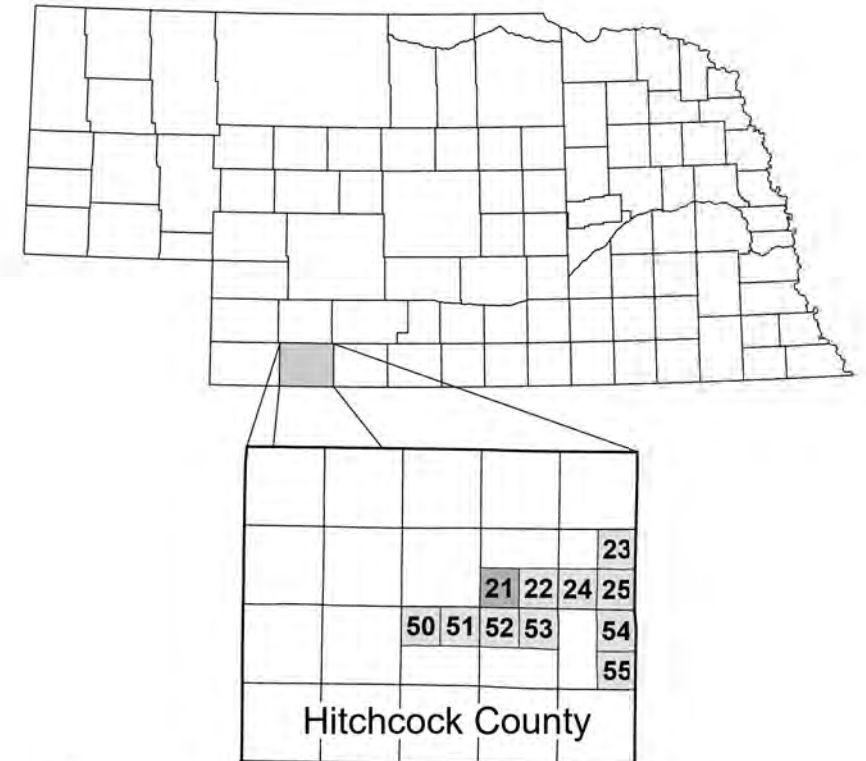
U.S. BUREAU OF RECLAMATION FRENCHMAN-CAMBRIDGE IRRIGATION DISTRICT 2023 PROJECT MAP MAP NUMBER: 21231 (ID: 20486)



Served by Bartley Canal				Served by Meeker-Driftwood Canal			
Natural Flow		Storage Use		Natural Flow		Storage Use	
A-3869DR	A-11042	A-14179	A-6225K	D-4	A-9690	A-13227	A-6225G
A-6217	A-11920	A-15803	A-11533	A-3869BR	A-9911	A-14180	A-14157
A-10196	A-13229		A-14158	A-3887CR	A-10590	A-15130	A-15138
			A-15812	A-6213	A-11946	A-15805	A-15811

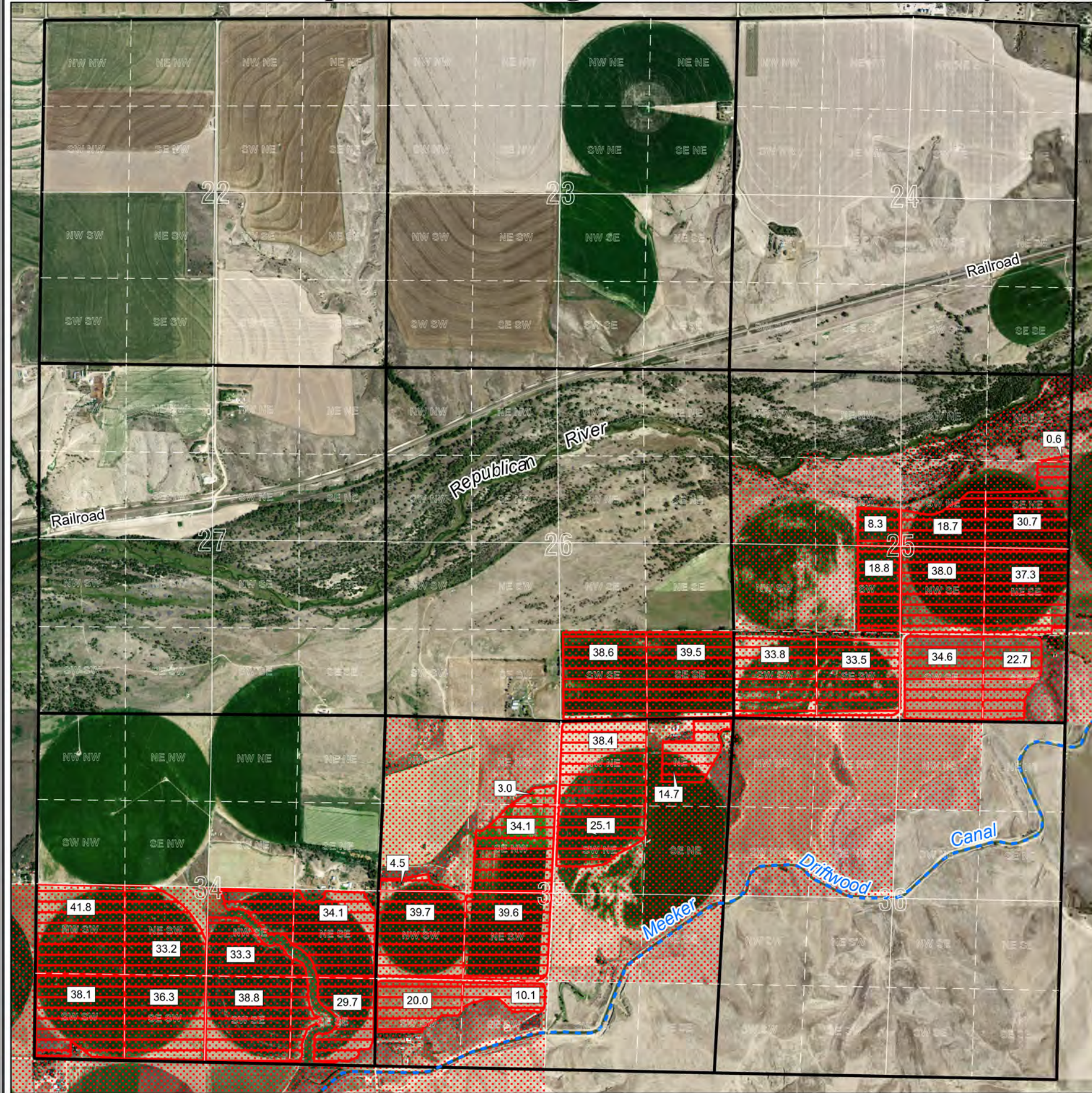
Served by Cambridge Canal				Served by Red Willow Canal			
Natural Flow		Storage Use		Natural Flow		Storage Use	
A-3869E	A-10591	A-13228	A-6225L	A-3869CR	A-12068	A-14178	A-6225J
A-6218	A-11041	A-14181	A-14159	A-6215	A-12201	A-15806	A-11532
A-9479	A-12067	A-15131	A-15137	A-10195	A-13230	A-16601	A-14156
A-9763	A-12200	A-15804	A-15814				A-15813
							A-16602

 Frenchman-Cambridge Irrigation District Boundary



SE1/4 Township 03 North - Range 32 West Hitchcock County


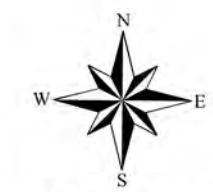

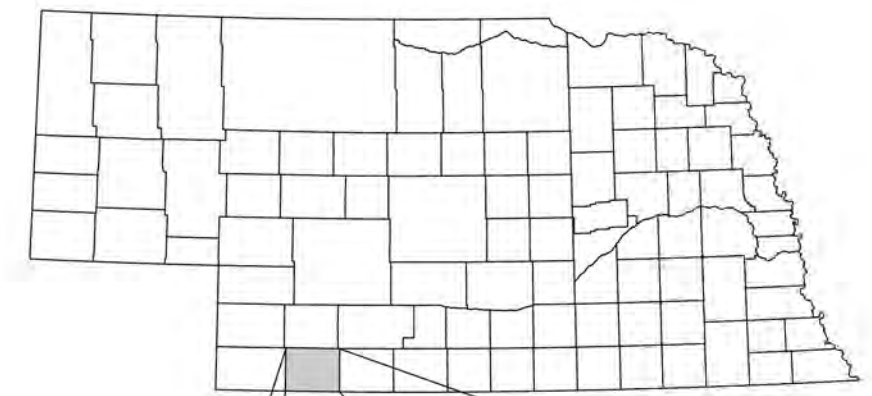
U.S. BUREAU OF RECLAMATION FRENCHMAN-CAMBRIDGE IRRIGATION DISTRICT 2023 PROJECT MAP MAP NUMBER: 21231 (ID: 20486)



Served by Bartley Canal				Served by Meeker-Driftwood Canal			
Natural Flow		Storage Use		Natural Flow		Storage Use	
A-3869DR	A-11042	A-14179	A-6225K	D-4	A-9690	A-13227	A-6225G
A-6217	A-11920	A-15803	A-11533	A-3869BR	A-9911	A-14180	A-14157
A-10196	A-13229		A-14158	A-3887CR	A-10590	A-15130	A-15138
			A-15812	A-6213	A-11946	A-15805	A-15811

Served by Cambridge Canal				Served by Red Willow Canal			
Natural Flow		Storage Use		Natural Flow		Storage Use	
A-3869E	A-10591	A-13228	A-6225L	A-3869CR	A-12068	A-14178	A-6225J
A-6218	A-11041	A-14181	A-14159	A-6215	A-12201	A-15806	A-11532
A-9479	A-12067	A-15131	A-15137	A-10195	A-13230	A-16601	A-14156
A-9763	A-12200	A-15804	A-15814				A-15813
							A-16602

Frenchman-Cambridge Irrigation District Boundary



NE1/4 Township 03 North - Range 31 West Hitchcock County


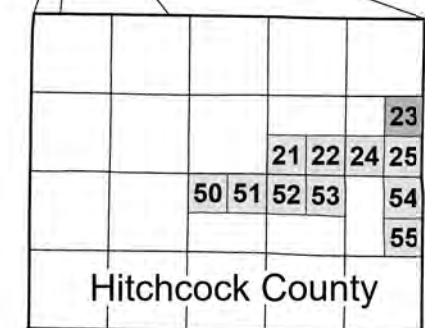
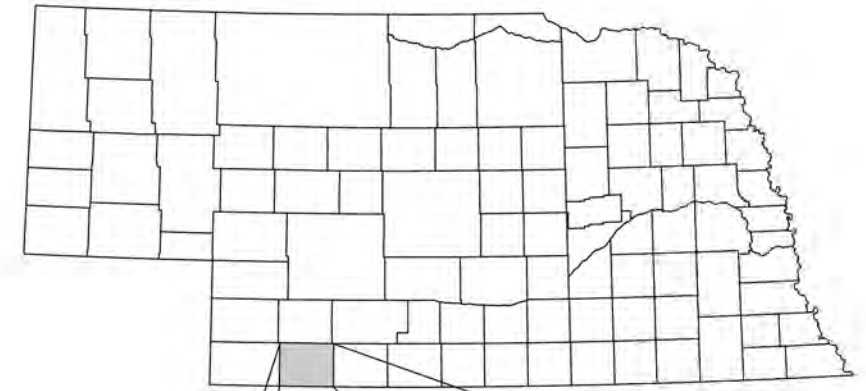
U.S. BUREAU OF RECLAMATION FRENCHMAN-CAMBRIDGE IRRIGATION DISTRICT 2023 PROJECT MAP MAP NUMBER: 21231 (ID: 20486)



Served by Bartley Canal				Served by Meeker-Driftwood Canal			
Natural Flow		Storage Use		Natural Flow		Storage Use	
A-3869DR	A-11042	A-14179	A-6225K	D-4	A-9690	A-13227	A-6225G
A-6217	A-11920	A-15803	A-11533	A-3869BR	A-9911	A-14180	A-14157
A-10196	A-13229		A-14158	A-3887CR	A-10590	A-15130	A-15138
			A-15812	A-6213	A-11946	A-15805	A-15811

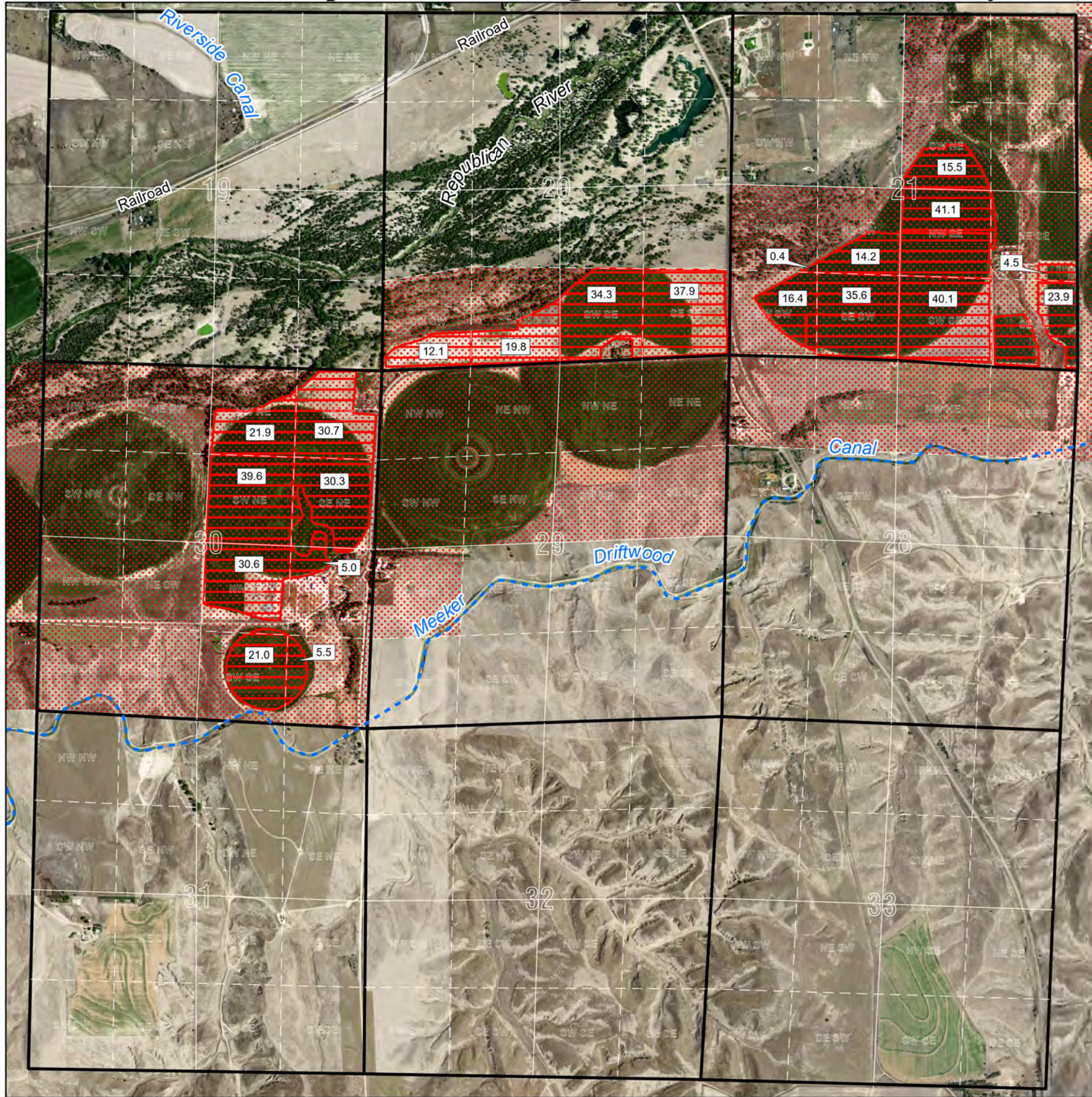
Served by Cambridge Canal				Served by Red Willow Canal			
Natural Flow		Storage Use		Natural Flow		Storage Use	
A-3869E	A-10591	A-13228	A-6225L	A-3869CR	A-12068	A-14178	A-6225J
A-6218	A-11041	A-14181	A-14159	A-6215	A-12201	A-15806	A-11532
A-9479	A-12067	A-15131	A-15137	A-10195	A-13230	A-16601	A-14156
A-9763	A-12200	A-15804	A-15814				A-15813
							A-16602

 Frenchman-Cambridge Irrigation District Boundary



SW1/4 Township 03 North - Range 31 West Hitchcock County


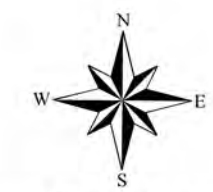
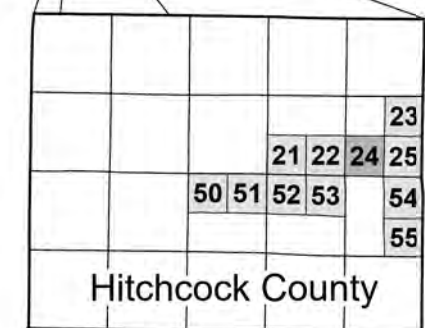
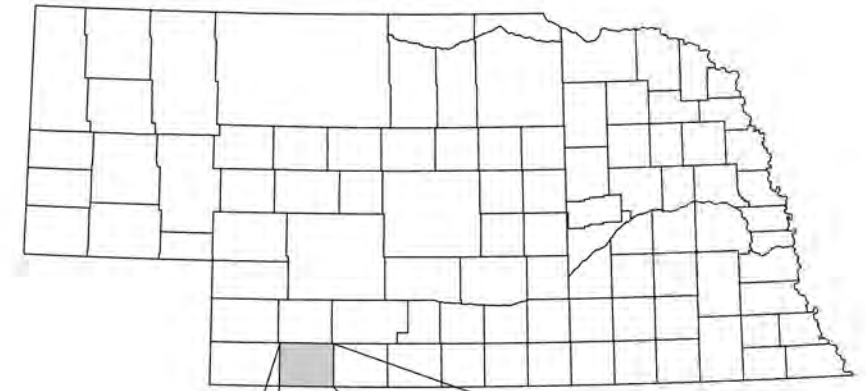
U.S. BUREAU OF RECLAMATION FRENCHMAN-CAMBRIDGE IRRIGATION DISTRICT 2023 PROJECT MAP MAP NUMBER: 21231 (ID: 20486)



Served by Bartley Canal				Served by Meeker-Driftwood Canal			
Natural Flow		Storage Use		Natural Flow		Storage Use	
A-3869DR	A-11042	A-14179	A-6225K	D-4	A-9690	A-13227	A-6225G
A-6217	A-11920	A-15803	A-11533	A-3869BR	A-9911	A-14180	A-14157
A-10196	A-13229		A-14158	A-3887CR	A-10590	A-15130	A-15138
			A-15812	A-6213	A-11946	A-15805	A-15811

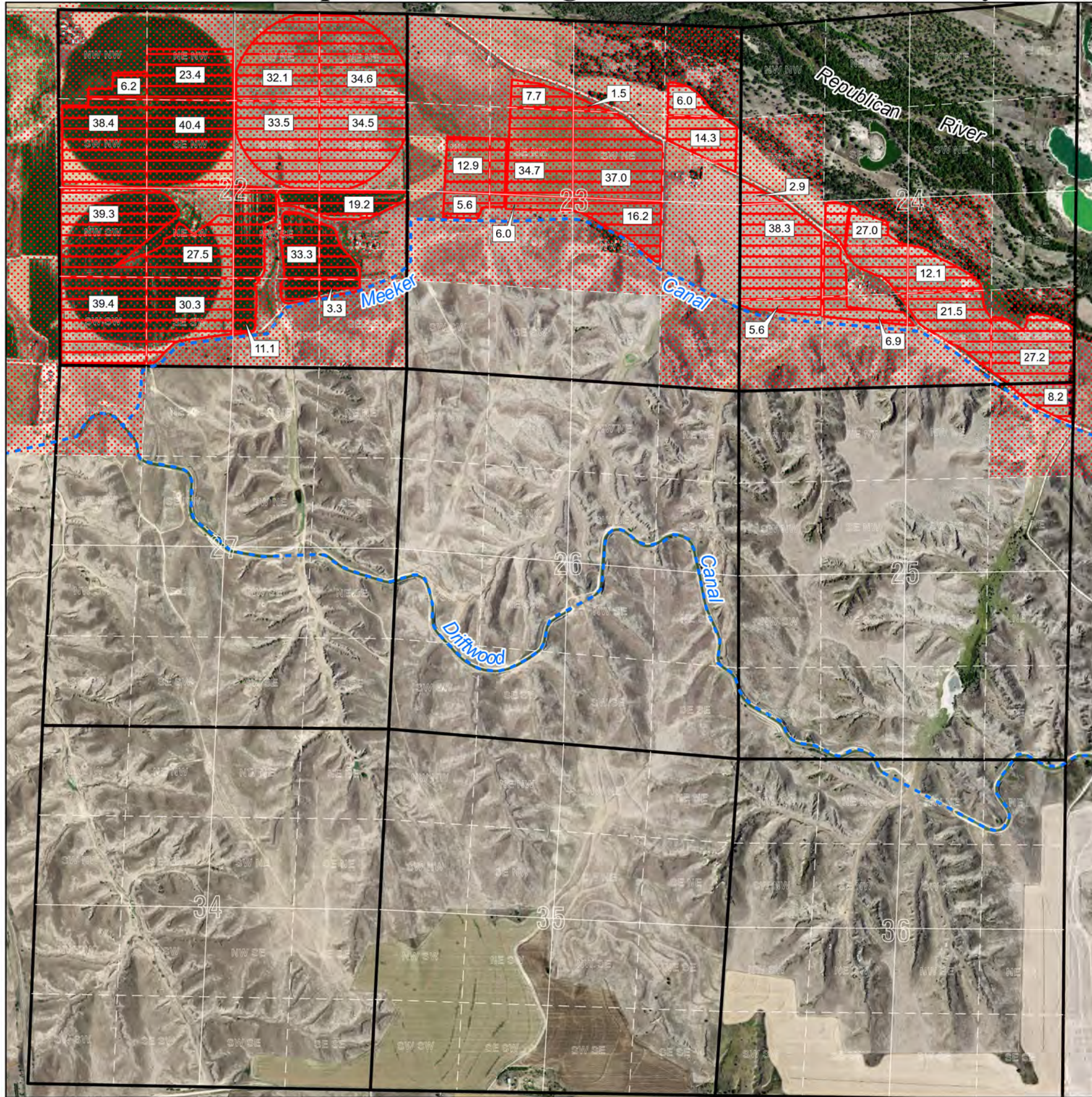
Served by Cambridge Canal				Served by Red Willow Canal			
Natural Flow		Storage Use		Natural Flow		Storage Use	
A-3869E	A-10591	A-13228	A-6225L	A-3869CR	A-12068	A-14178	A-6225J
A-6218	A-11041	A-14181	A-14159	A-6215	A-12201	A-15806	A-11532
A-9479	A-12067	A-15131	A-15137	A-10195	A-13230	A-16601	A-14156
A-9763	A-12200	A-15804	A-15814				A-15813
							A-16602

 Frenchman-Cambridge Irrigation District Boundary




SE1/4 Township 03 North - Range 31 West Hitchcock County


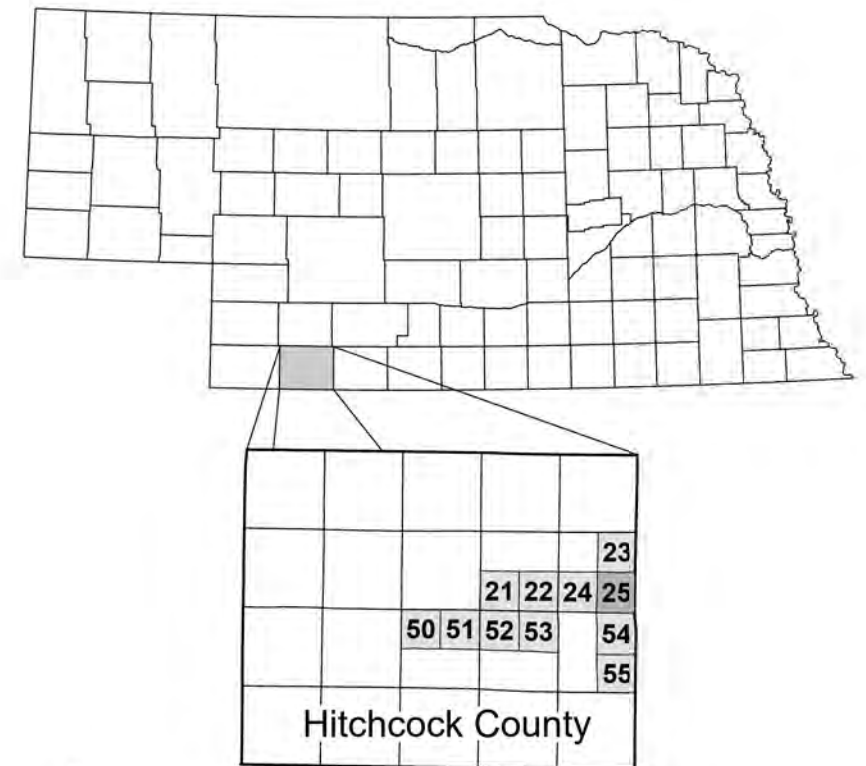
U.S. BUREAU OF RECLAMATION FRENCHMAN-CAMBRIDGE IRRIGATION DISTRICT 2023 PROJECT MAP MAP NUMBER: 21231 (ID: 20486)



Served by Bartley Canal				Served by Meeker-Driftwood Canal			
Natural Flow		Storage Use		Natural Flow		Storage Use	
A-3869DR	A-11042	A-14179	A-6225K	D-4	A-9690	A-13227	A-6225G
A-6217	A-11920	A-15803	A-11533	A-3869BR	A-9911	A-14180	A-14157
A-10196	A-13229		A-14158	A-3887CR	A-10590	A-15130	A-15138
			A-15812	A-6213	A-11946	A-15805	A-15811

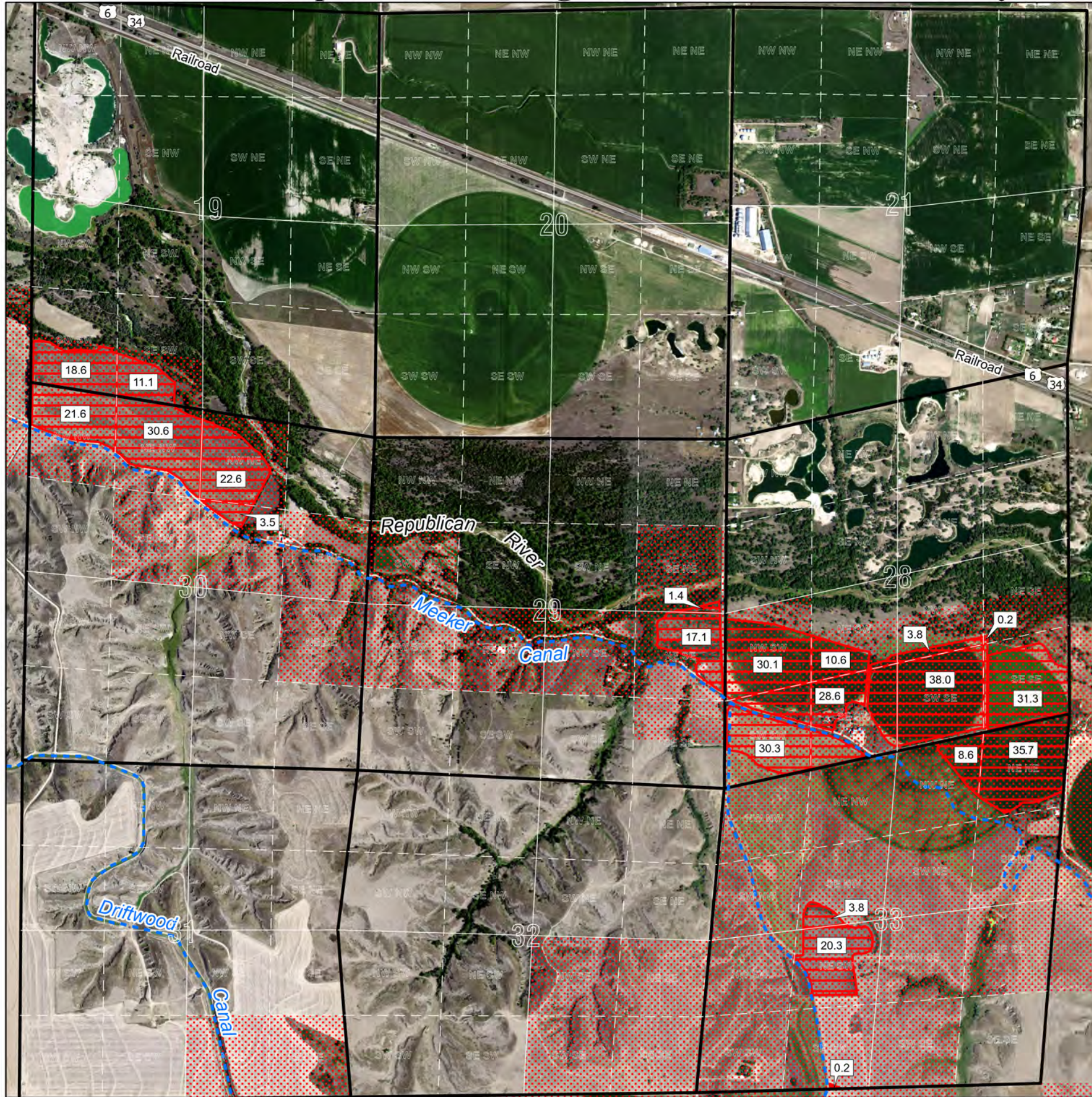
Served by Cambridge Canal				Served by Red Willow Canal			
Natural Flow		Storage Use		Natural Flow		Storage Use	
A-3869E	A-10591	A-13228	A-6225L	A-3869CR	A-12068	A-14178	A-6225J
A-6218	A-11041	A-14181	A-14159	A-6215	A-12201	A-15806	A-11532
A-9479	A-12067	A-15131	A-15137	A-10195	A-13230	A-16601	A-14156
A-9763	A-12200	A-15804	A-15814				A-15813
							A-16602

 Frenchman-Cambridge Irrigation District Boundary



SW1/4 Township 03 North - Range 30 West Red Willow County


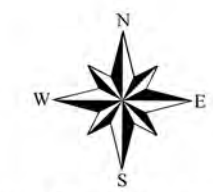
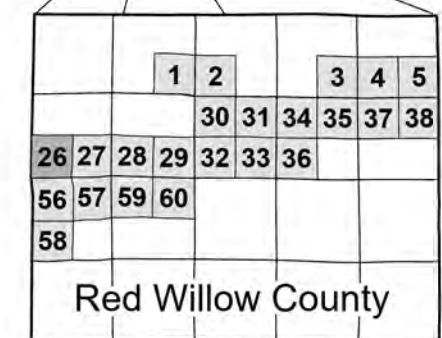
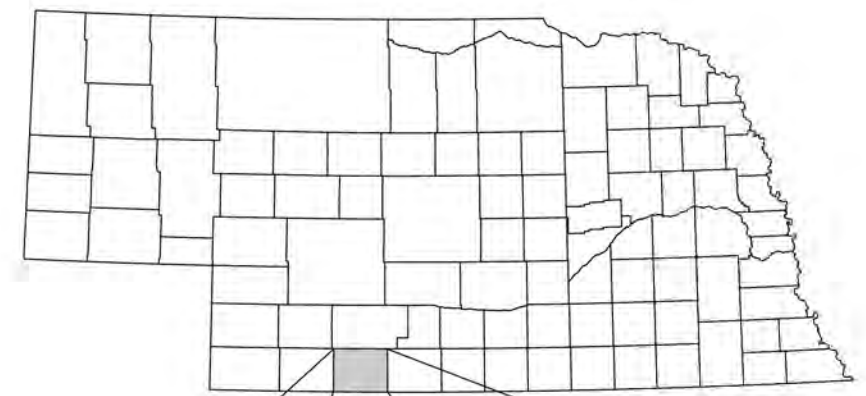
U.S. BUREAU OF RECLAMATION FRENCHMAN-CAMBRIDGE IRRIGATION DISTRICT 2023 PROJECT MAP MAP NUMBER: 21231 (ID: 20486)



Served by Bartley Canal				Served by Meeker-Driftwood Canal			
Natural Flow		Storage Use		Natural Flow		Storage Use	
A-3869DR	A-11042	A-14179	A-6225K	D-4	A-9690	A-13227	A-6225G
A-6217	A-11920	A-15803	A-11533	A-3869BR	A-9911	A-14180	A-14157
A-10196	A-13229		A-14158	A-3887CR	A-10590	A-15130	A-15138
			A-15812	A-6213	A-11946	A-15805	A-15811


Served by Cambridge Canal				Served by Red Willow Canal			
Natural Flow		Storage Use		Natural Flow		Storage Use	
A-3869E	A-10591	A-13228	A-6225L	A-3869CR	A-12068	A-14178	A-6225J
A-6218	A-11041	A-14181	A-14159	A-6215	A-12201	A-15806	A-11532
A-9479	A-12067	A-15131	A-15137	A-10195	A-13230	A-16601	A-14156
A-9763	A-12200	A-15804	A-15814				A-15813
							A-16602

Frenchman-Cambridge Irrigation District Boundary




SE1/4 Township 03 North - Range 30 West Red Willow County


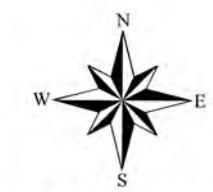
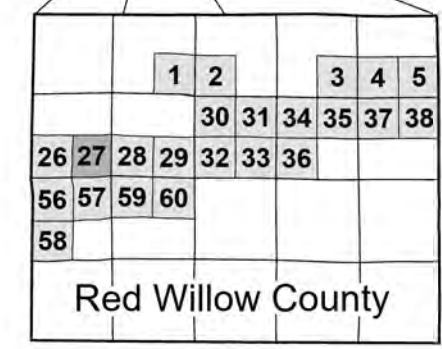
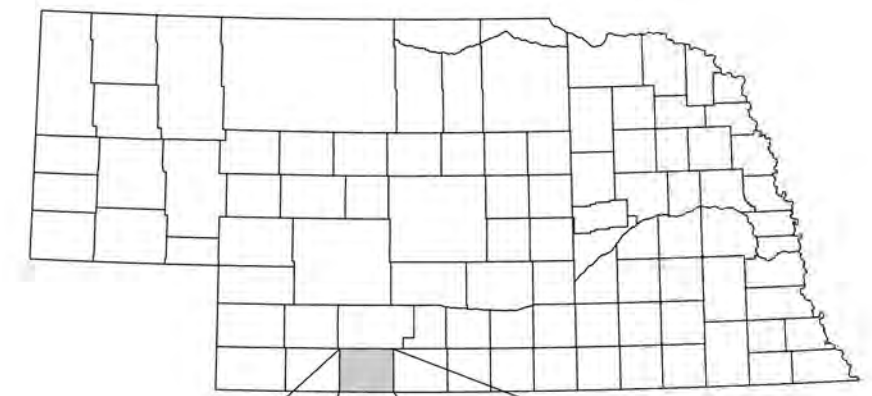
U.S. BUREAU OF RECLAMATION FRENCHMAN-CAMBRIDGE IRRIGATION DISTRICT 2023 PROJECT MAP MAP NUMBER: 21231 (ID: 20486)



Served by Bartley Canal				Served by Meeker-Driftwood Canal			
Natural Flow		Storage Use		Natural Flow		Storage Use	
A-3869DR	A-11042	A-14179	A-6225K	D-4	A-9690	A-13227	A-6225G
A-6217	A-11920	A-15803	A-11533	A-3869BR	A-9911	A-14180	A-14157
A-10196	A-13229		A-14158	A-3887CR	A-10590	A-15130	A-15138
			A-15812	A-6213	A-11946	A-15805	A-15811

Served by Cambridge Canal				Served by Red Willow Canal			
Natural Flow		Storage Use		Natural Flow		Storage Use	
A-3869E	A-10591	A-13228	A-6225L	A-3869CR	A-12068	A-14178	A-6225J
A-6218	A-11041	A-14181	A-14159	A-6215	A-12201	A-15806	A-11532
A-9479	A-12067	A-15131	A-15137	A-10195	A-13230	A-16601	A-14156
A-9763	A-12200	A-15804	A-15814				A-15813
							A-16602

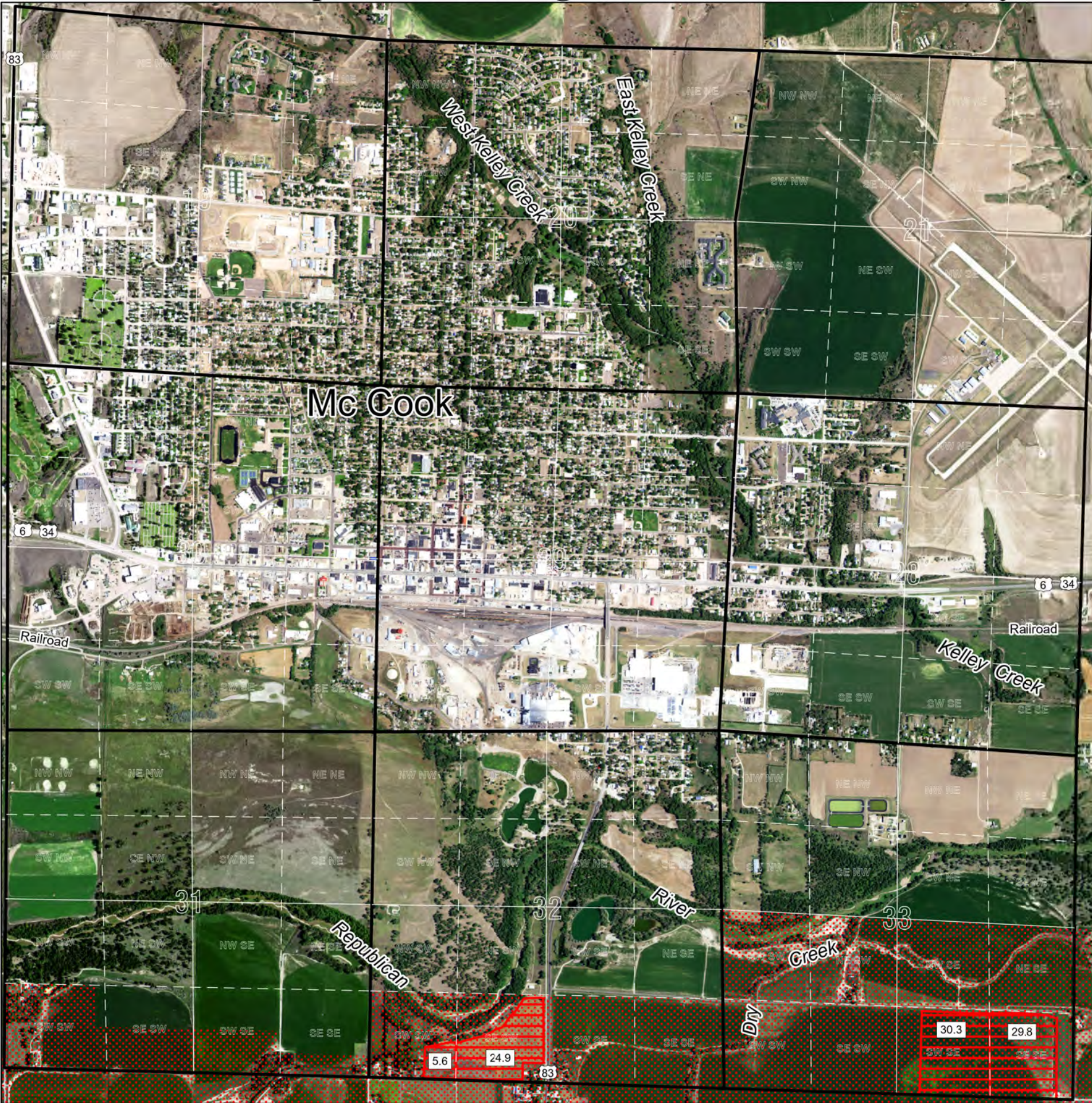
 Frenchman-Cambridge Irrigation District Boundary



2022 AERIAL PHOTOGRAPHY
NAD 1983 STATEPLANE NEBRASKA FIPS 2600 (FEET)


SW1/4 Township 03 North - Range 29 West Red Willow County


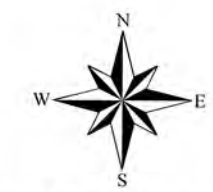
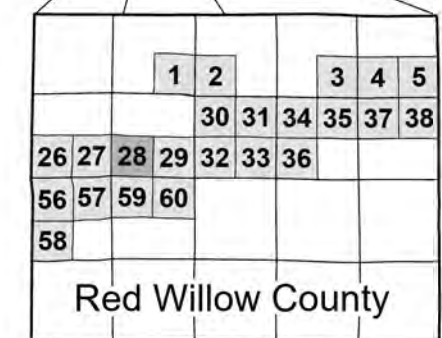
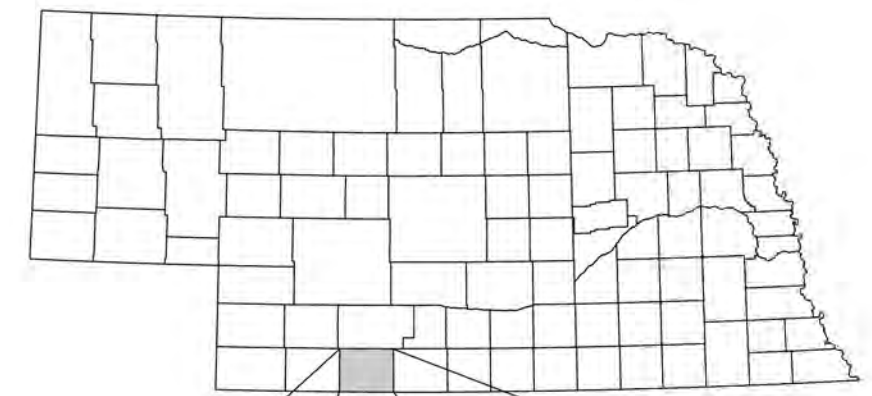
U.S. BUREAU OF RECLAMATION FRENCHMAN-CAMBRIDGE IRRIGATION DISTRICT 2023 PROJECT MAP MAP NUMBER: 21231 (ID: 20486)



Served by Bartley Canal				Served by Meeker-Driftwood Canal			
Natural Flow		Storage Use		Natural Flow		Storage Use	
A-3869DR	A-11042	A-14179	A-6225K	D-4	A-9690	A-13227	A-6225G
A-6217	A-11920	A-15803	A-11533	A-3869BR	A-9911	A-14180	A-14157
A-10196	A-13229		A-14158	A-3887CR	A-10590	A-15130	A-15138
			A-15812	A-6213	A-11946	A-15805	A-15811

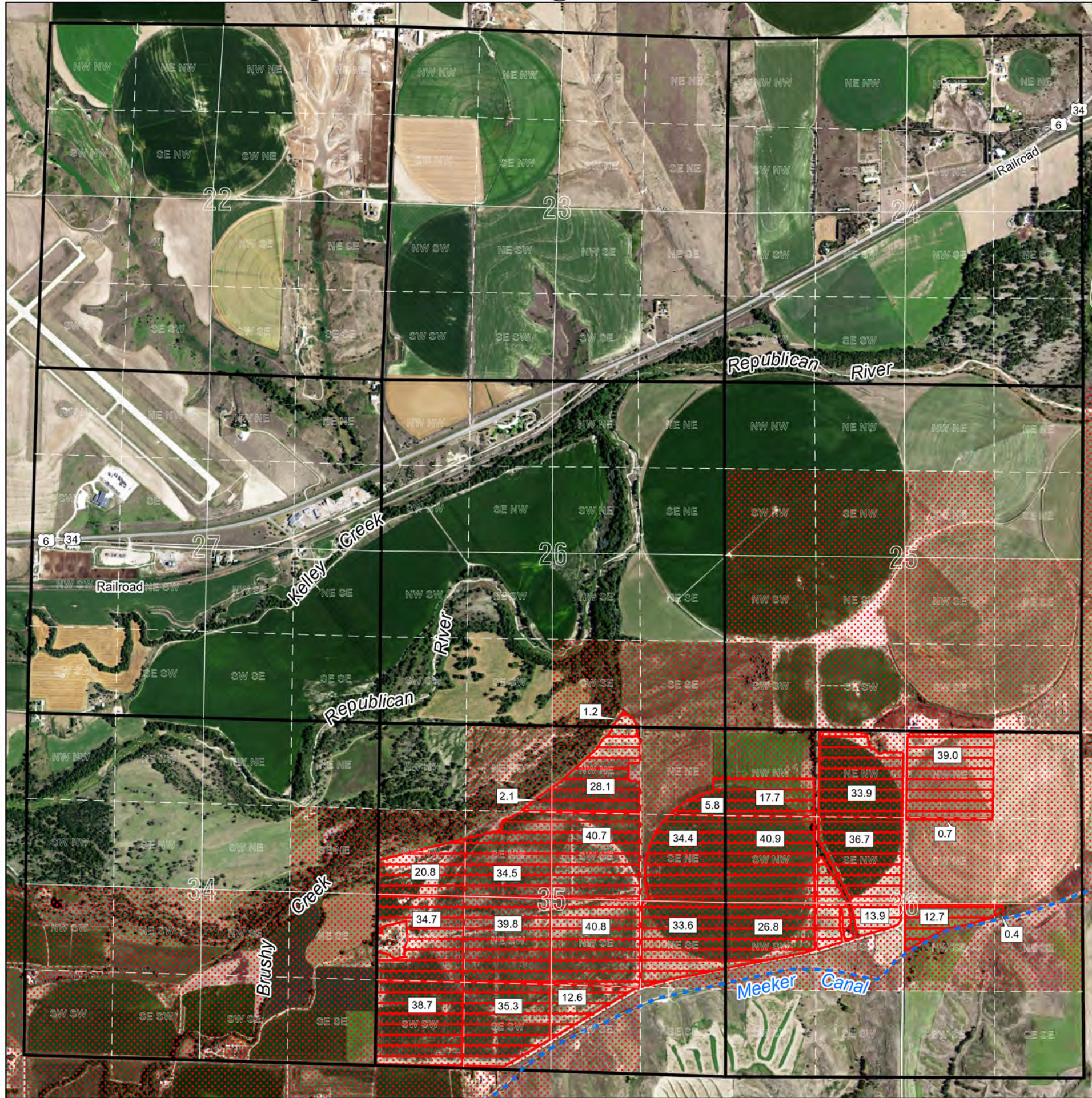
Served by Cambridge Canal				Served by Red Willow Canal			
Natural Flow		Storage Use		Natural Flow		Storage Use	
A-3869E	A-10591	A-13228	A-6225L	A-3869CR	A-12068	A-14178	A-6225J
A-6218	A-11041	A-14181	A-14159	A-6215	A-12201	A-15806	A-11532
A-9479	A-12067	A-15131	A-15137	A-10195	A-13230	A-16601	A-14156
A-9763	A-12200	A-15804	A-15814				A-15813
							A-16602

 Frenchman-Cambridge Irrigation District Boundary



SE1/4 Township 03 North - Range 29 West Red Willow County


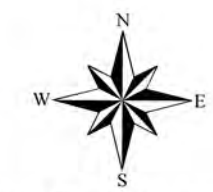
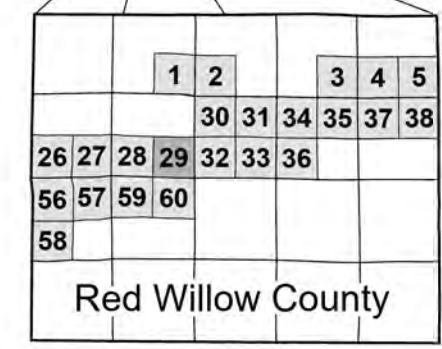
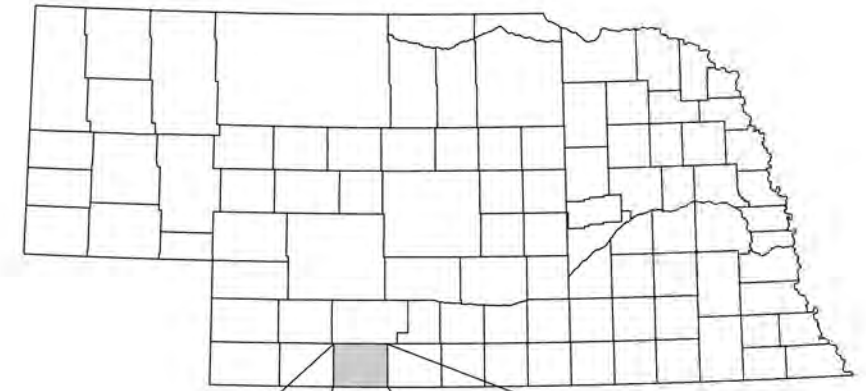
U.S. BUREAU OF RECLAMATION FRENCHMAN-CAMBRIDGE IRRIGATION DISTRICT 2023 PROJECT MAP MAP NUMBER: 21231 (ID: 20486)



Served by Bartley Canal				Served by Meeker-Driftwood Canal			
Natural Flow		Storage Use		Natural Flow		Storage Use	
A-3869DR	A-11042	A-14179	A-6225K	D-4	A-9690	A-13227	A-6225G
A-6217	A-11920	A-15803	A-11533	A-3869BR	A-9911	A-14180	A-14157
A-10196	A-13229		A-14158	A-3887CR	A-10590	A-15130	A-15138
			A-15812	A-6213	A-11946	A-15805	A-15811

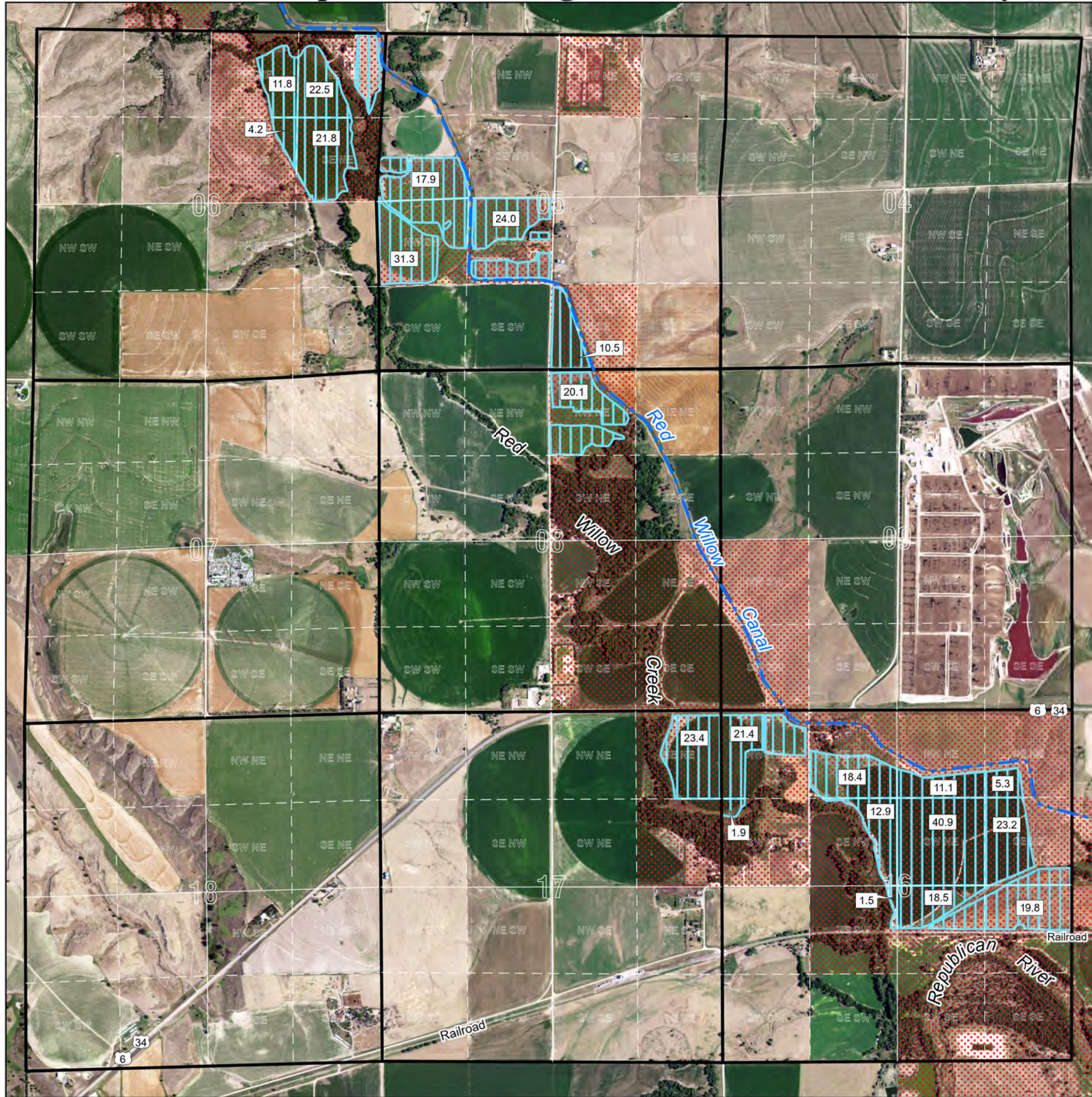
Served by Cambridge Canal				Served by Red Willow Canal			
Natural Flow		Storage Use		Natural Flow		Storage Use	
A-3869E	A-10591	A-13228	A-6225L	A-3869CR	A-12068	A-14178	A-6225J
A-6218	A-11041	A-14181	A-14159	A-6215	A-12201	A-15806	A-11532
A-9479	A-12067	A-15131	A-15137	A-10195	A-13230	A-16601	A-14156
A-9763	A-12200	A-15804	A-15814				A-15813
							A-16602

 Frenchman-Cambridge Irrigation District Boundary




NW1/4 Township 03 North - Range 28 West Red Willow County

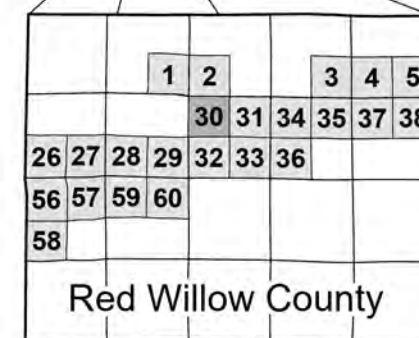
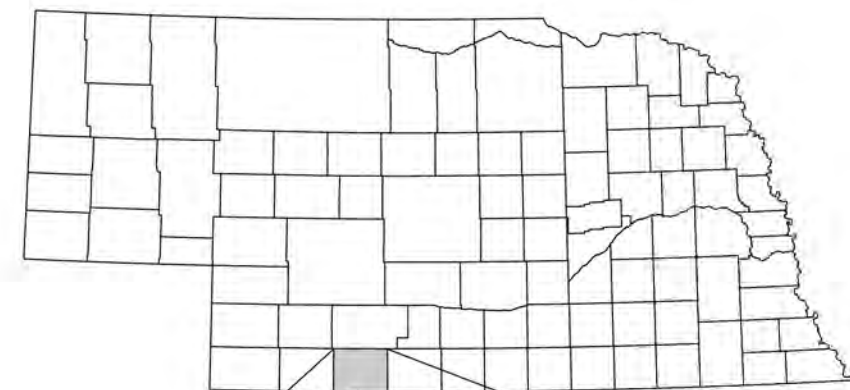
U.S. BUREAU OF RECLAMATION FRENCHMAN-CAMBRIDGE IRRIGATION DISTRICT 2023 PROJECT MAP MAP NUMBER: 21231 (ID: 20486)



Served by Bartley Canal				Served by Meeker-Driftwood Canal			
Natural Flow		Storage Use		Natural Flow		Storage Use	
A-3869DR	A-11042	A-14179	A-6225K	D-4	A-9690	A-13227	A-6225G
A-6217	A-11920	A-15803	A-11533	A-3869BR	A-9911	A-14180	A-14157
A-10196	A-13229		A-14158	A-3887CR	A-10590	A-15130	A-15138
			A-15812	A-6213	A-11946	A-15805	A-15811

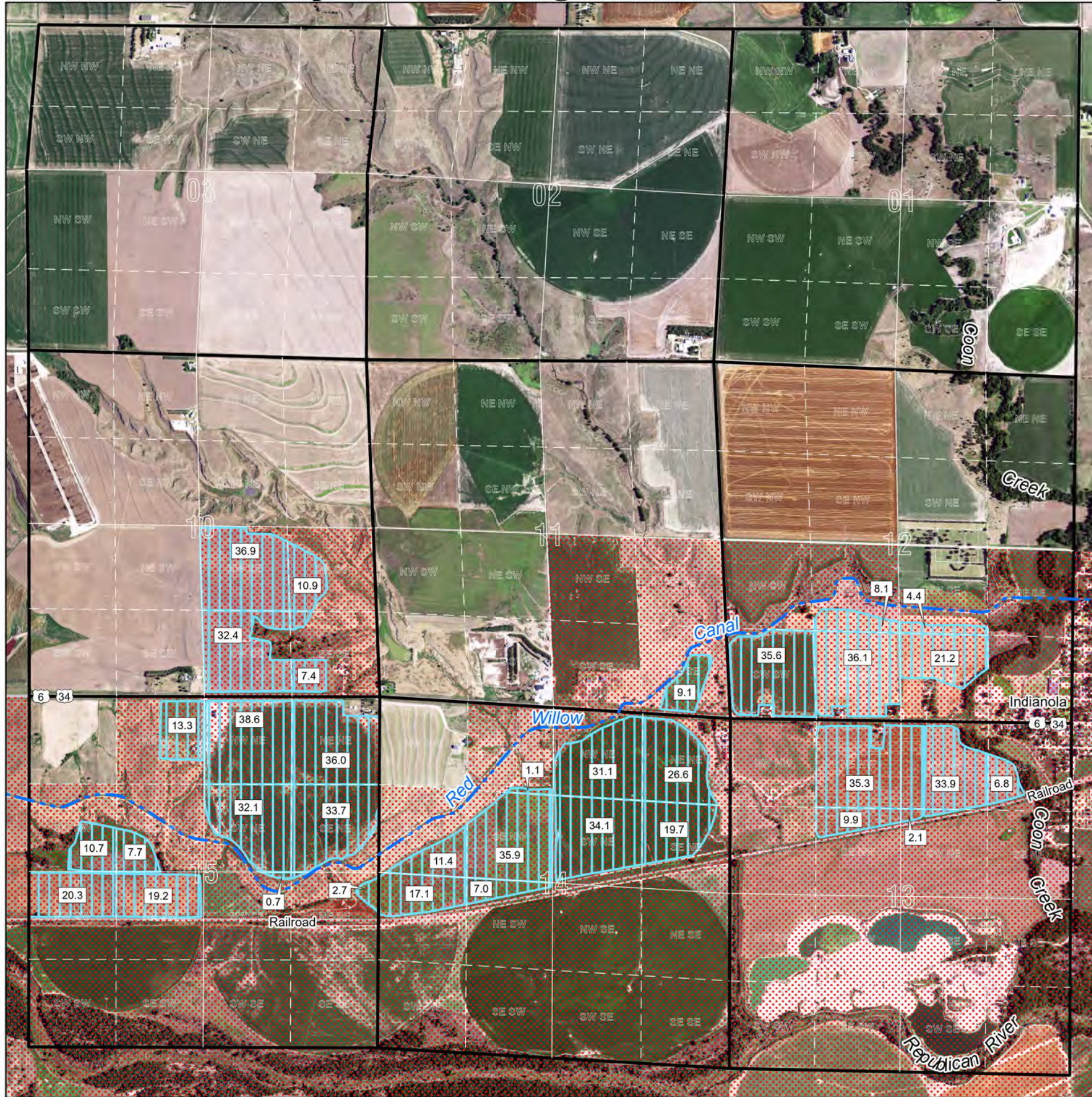
Served by Cambridge Canal				Served by Red Willow Canal			
Natural Flow		Storage Use		Natural Flow		Storage Use	
A-3869E	A-10591	A-13228	A-6225L	A-3869CR	A-12068	A-14178	A-6225J
A-6218	A-11041	A-14181	A-14159	A-6215	A-12201	A-15806	A-11532
A-9479	A-12067	A-15131	A-15137	A-10195	A-13230	A-16601	A-14156
A-9763	A-12200	A-15804	A-15814				A-15813
							A-16602

 Frenchman-Cambridge Irrigation District Boundary



NE1/4 Township 03 North - Range 28 West Red Willow County



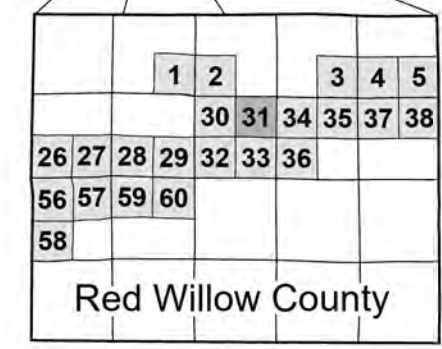
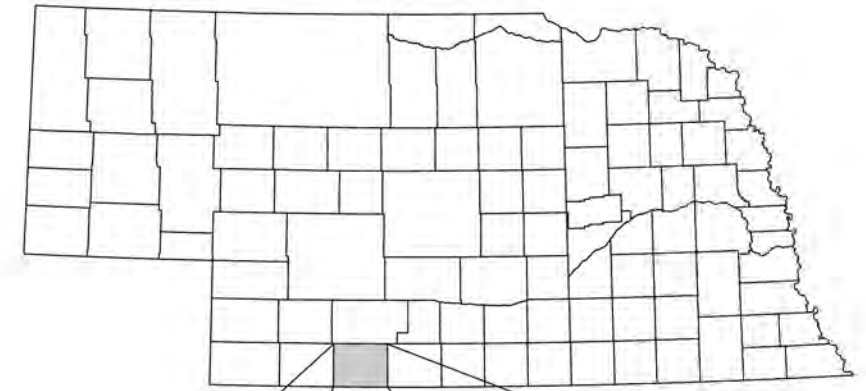
U.S. BUREAU OF RECLAMATION FRENCHMAN-CAMBRIDGE IRRIGATION DISTRICT 2023 PROJECT MAP MAP NUMBER: 21231 (ID: 20486)



Served by Bartley Canal				Served by Meeker-Driftwood Canal			
Natural Flow		Storage Use		Natural Flow		Storage Use	
A-3869DR	A-11042	A-14179	A-6225K	D-4	A-9690	A-13227	A-6225G
A-6217	A-11920	A-15803	A-11533	A-3869BR	A-9911	A-14180	A-14157
A-10196	A-13229		A-14158	A-3887CR	A-10590	A-15130	A-15138
			A-15812	A-6213	A-11946	A-15805	A-15811

Served by Cambridge Canal				Served by Red Willow Canal			
Natural Flow		Storage Use		Natural Flow		Storage Use	
A-3869E	A-10591	A-13228	A-6225L	A-3869CR	A-12068	A-14178	A-6225J
A-6218	A-11041	A-14181	A-14159	A-6215	A-12201	A-15806	A-11532
A-9479	A-12067	A-15131	A-15137	A-10195	A-13230	A-16601	A-14156
A-9763	A-12200	A-15804	A-15814				A-15813
							A-16602

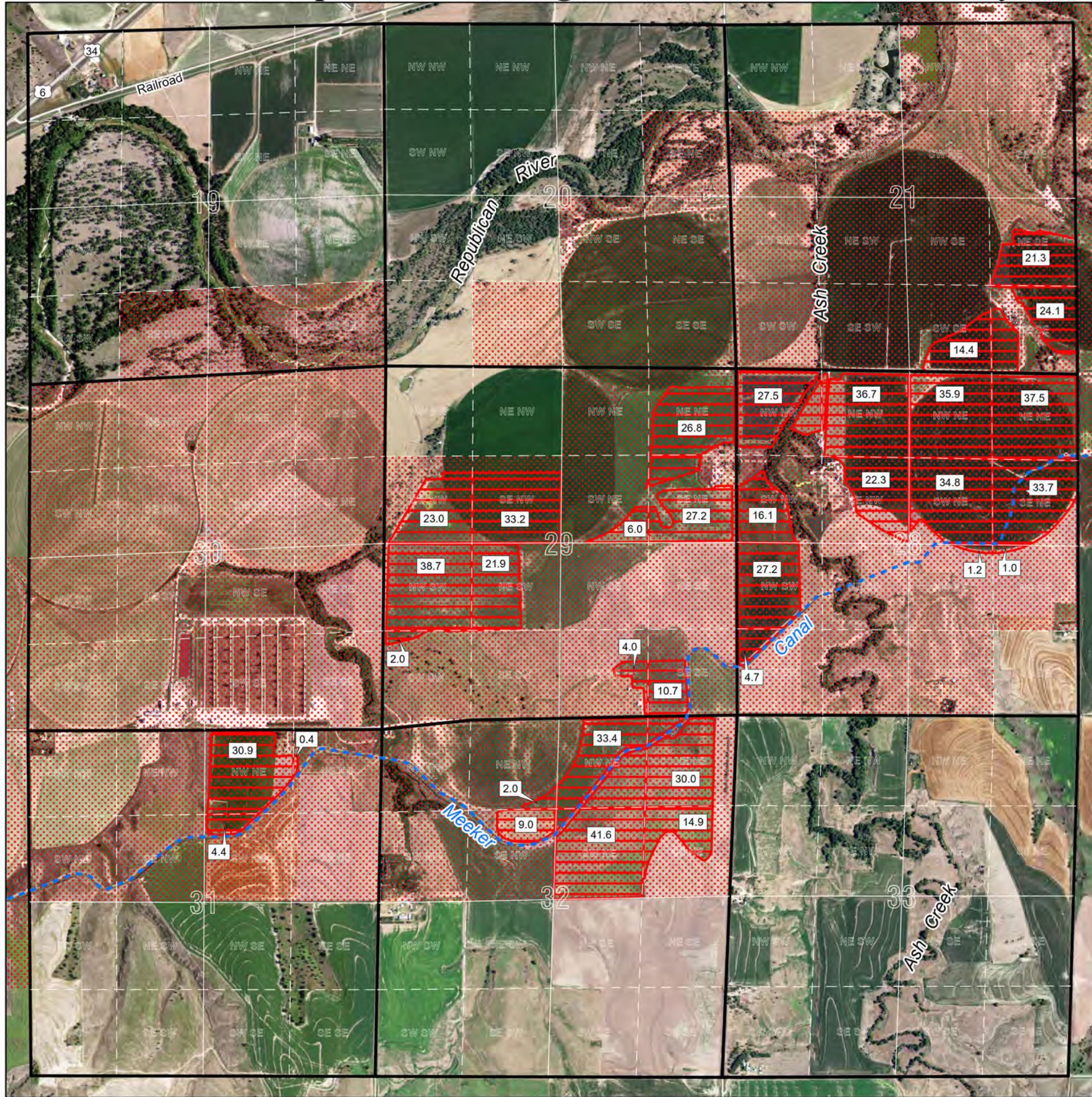
Frenchman-Cambridge Irrigation District Boundary



2022 AERIAL PHOTOGRAPHY
NAD 1983 STATEPLANE NEBRASKA FIPS 2600 (FEET)


SW1/4 Township 03 North - Range 28 West Red Willow County


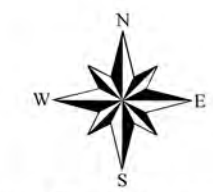
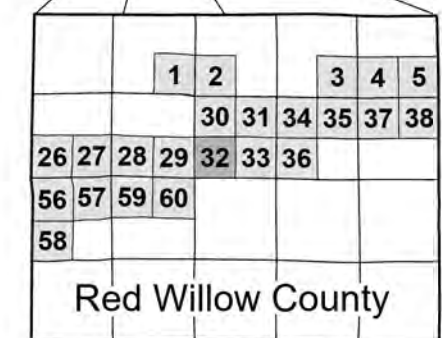
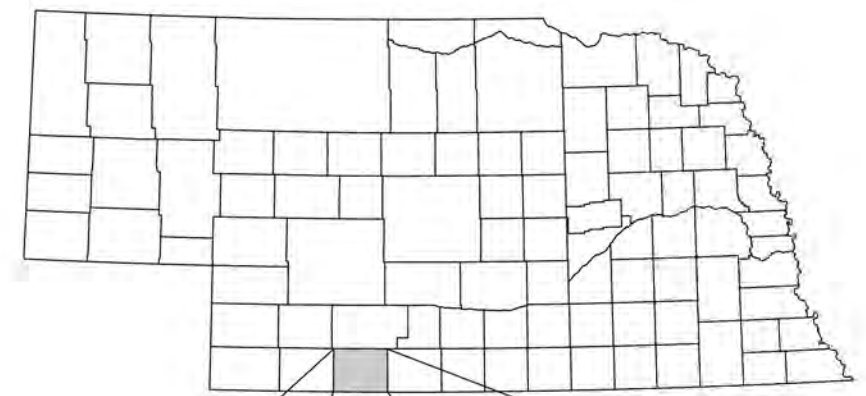
U.S. BUREAU OF RECLAMATION FRENCHMAN-CAMBRIDGE IRRIGATION DISTRICT 2023 PROJECT MAP MAP NUMBER: 21231 (ID: 20486)



Served by Bartley Canal				Served by Meeker-Driftwood Canal			
Natural Flow		Storage Use		Natural Flow		Storage Use	
A-3869DR	A-11042	A-14179	A-6225K	D-4	A-9690	A-13227	A-6225G
A-6217	A-11920	A-15803	A-11533	A-3869BR	A-9911	A-14180	A-14157
A-10196	A-13229		A-14158	A-3887CR	A-10590	A-15130	A-15138
			A-15812	A-6213	A-11946	A-15805	A-15811

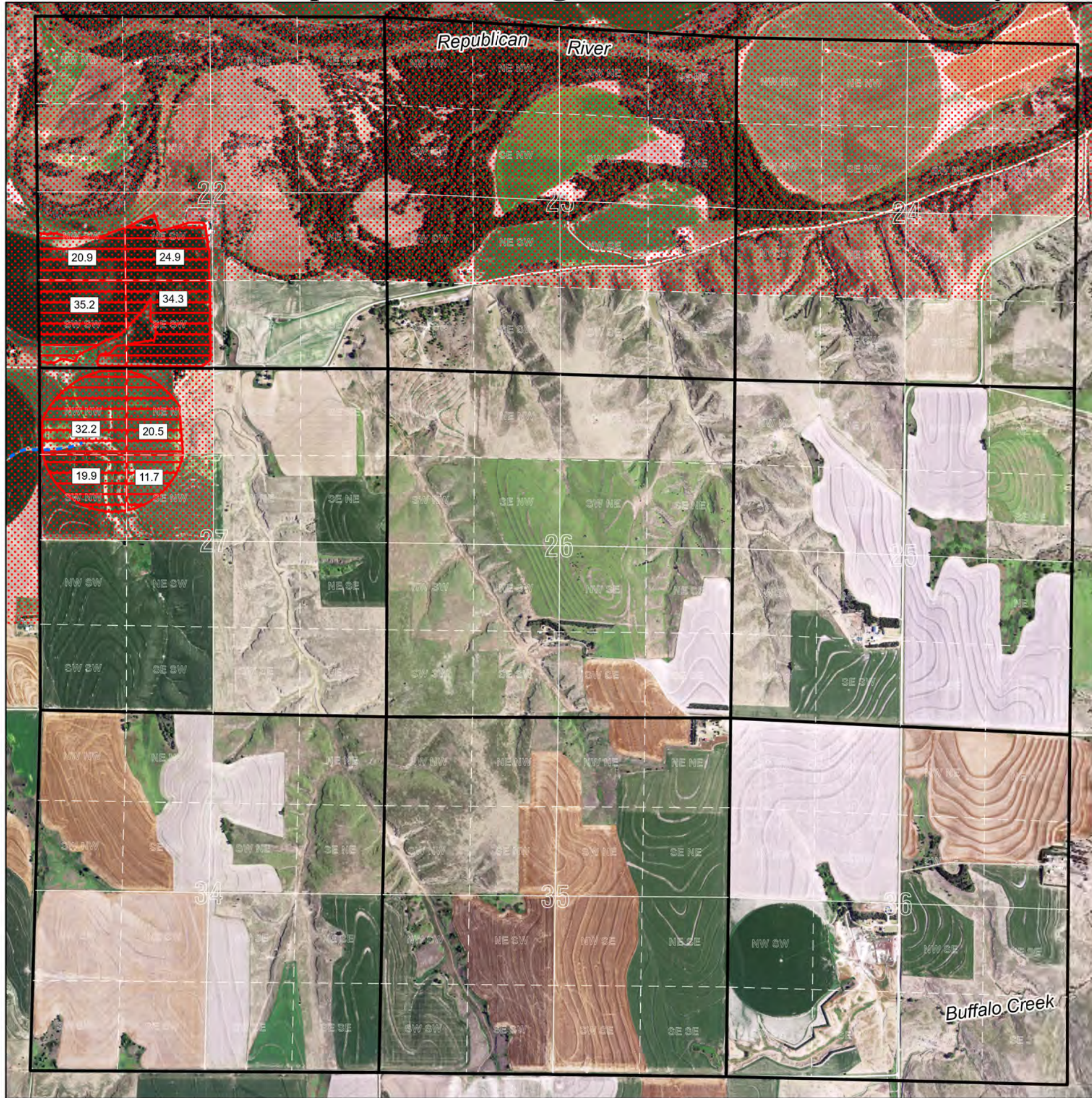
Served by Cambridge Canal				Served by Red Willow Canal			
Natural Flow		Storage Use		Natural Flow		Storage Use	
A-3869E	A-10591	A-13228	A-6225L	A-3869CR	A-12068	A-14178	A-6225J
A-6218	A-11041	A-14181	A-14159	A-6215	A-12201	A-15806	A-11532
A-9479	A-12067	A-15131	A-15137	A-10195	A-13230	A-16601	A-14156
A-9763	A-12200	A-15804	A-15814				A-15813
							A-16602

 Frenchman-Cambridge Irrigation District Boundary




SE1/4 Township 03 North - Range 28 West Red Willow County


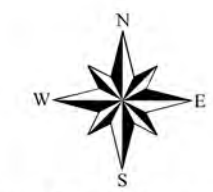
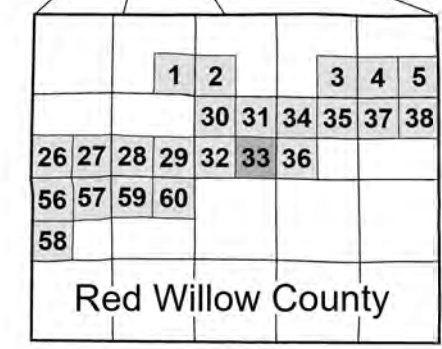
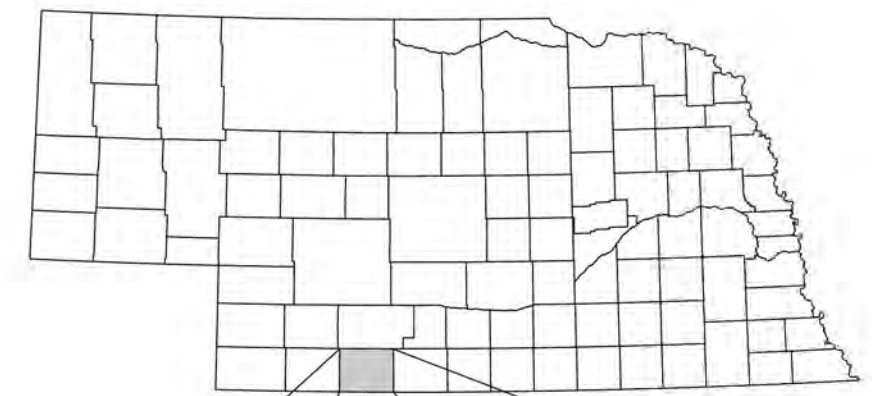
U.S. BUREAU OF RECLAMATION FRENCHMAN-CAMBRIDGE IRRIGATION DISTRICT 2023 PROJECT MAP MAP NUMBER: 21231 (ID: 20486)



Served by Bartley Canal				Served by Meeker-Driftwood Canal			
Natural Flow		Storage Use		Natural Flow		Storage Use	
A-3869DR	A-11042	A-14179	A-6225K	D-4	A-9690	A-13227	A-6225G
A-6217	A-11920	A-15803	A-11533	A-3869BR	A-9911	A-14180	A-14157
A-10196	A-13229		A-14158	A-3887CR	A-10590	A-15130	A-15138
			A-15812	A-6213	A-11946	A-15805	A-15811

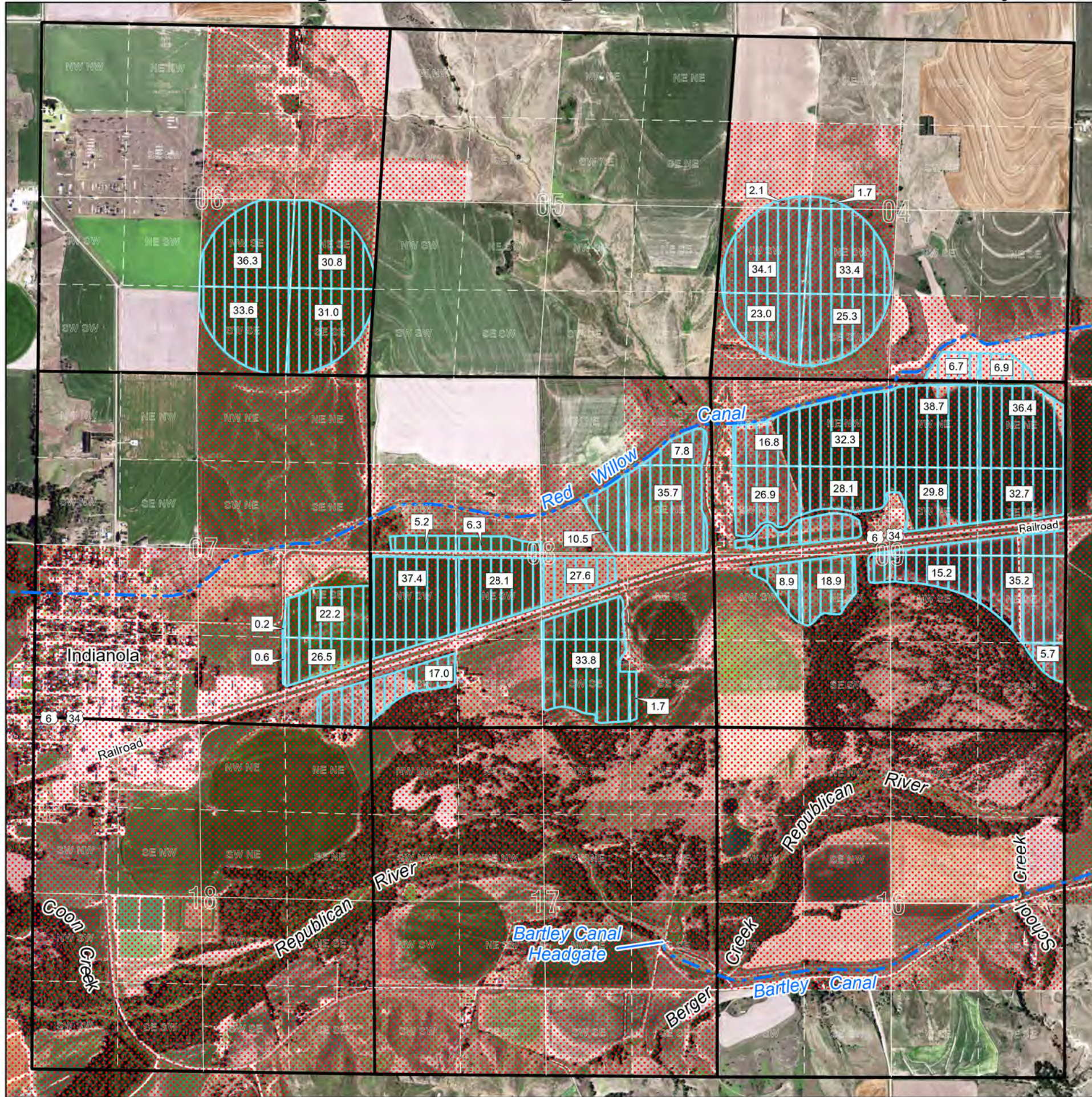
Served by Cambridge Canal				Served by Red Willow Canal			
Natural Flow		Storage Use		Natural Flow		Storage Use	
A-3869E	A-10591	A-13228	A-6225L	A-3869CR	A-12068	A-14178	A-6225J
A-6218	A-11041	A-14181	A-14159	A-6215	A-12201	A-15806	A-11532
A-9479	A-12067	A-15131	A-15137	A-10195	A-13230	A-16601	A-14156
A-9763	A-12200	A-15804	A-15814				A-15813
							A-16602

 Frenchman-Cambridge Irrigation District Boundary



NW1/4 Township 03 North - Range 27 West Red Willow County


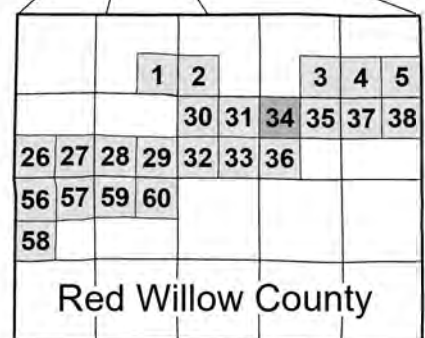
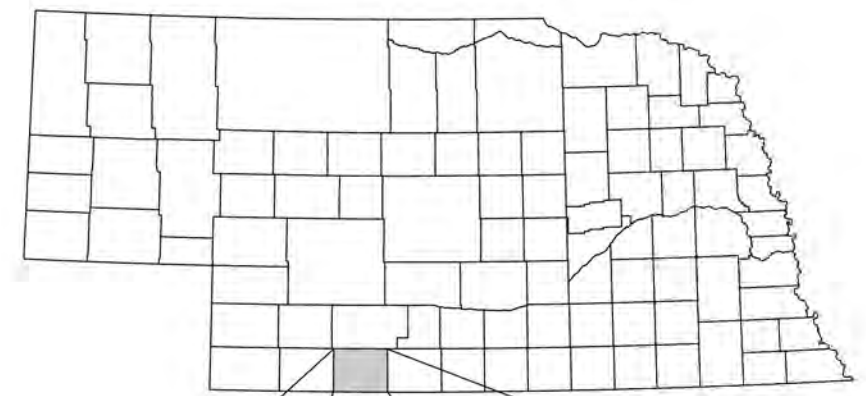
U.S. BUREAU OF RECLAMATION FRENCHMAN-CAMBRIDGE IRRIGATION DISTRICT 2023 PROJECT MAP MAP NUMBER: 21231 (ID: 20486)



Served by Bartley Canal				Served by Meeker-Driftwood Canal			
Natural Flow		Storage Use		Natural Flow		Storage Use	
A-3869DR	A-11042	A-14179	A-6225K	D-4	A-9690	A-13227	A-6225G
A-6217	A-11920	A-15803	A-11533	A-3869BR	A-9911	A-14180	A-14157
A-10196	A-13229		A-14158	A-3887CR	A-10590	A-15130	A-15138
			A-15812	A-6213	A-11946	A-15805	A-15811

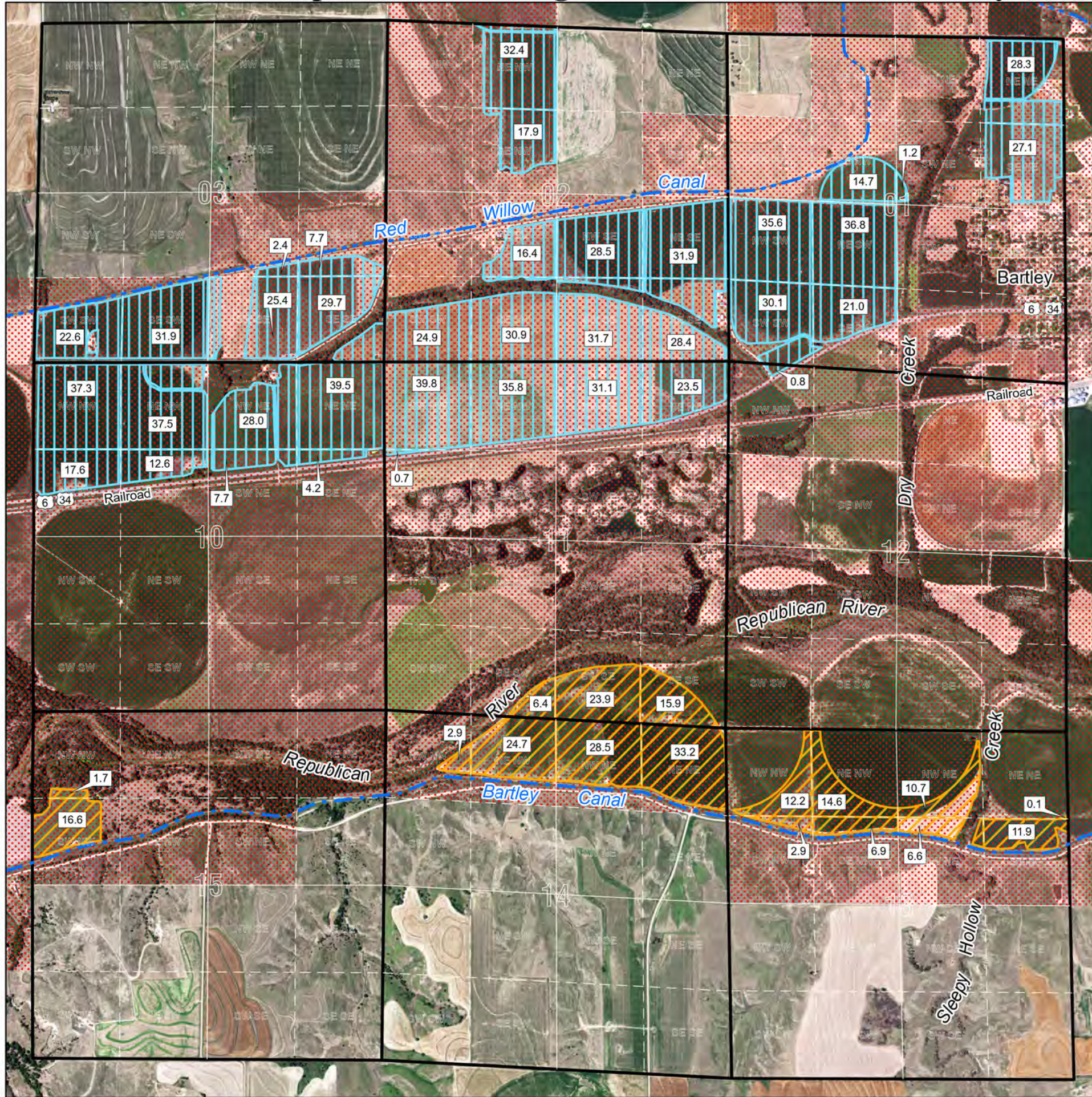
Served by Cambridge Canal				Served by Red Willow Canal			
Natural Flow		Storage Use		Natural Flow		Storage Use	
A-3869E	A-10591	A-13228	A-6225L	A-3869CR	A-12068	A-14178	A-6225J
A-6218	A-11041	A-14181	A-14159	A-6215	A-12201	A-15806	A-11532
A-9479	A-12067	A-15131	A-15137	A-10195	A-13230	A-16601	A-14156
A-9763	A-12200	A-15804	A-15814				A-15813
							A-16602

Frenchman-Cambridge Irrigation District Boundary



NE1/4 Township 03 North - Range 27 West Red Willow County

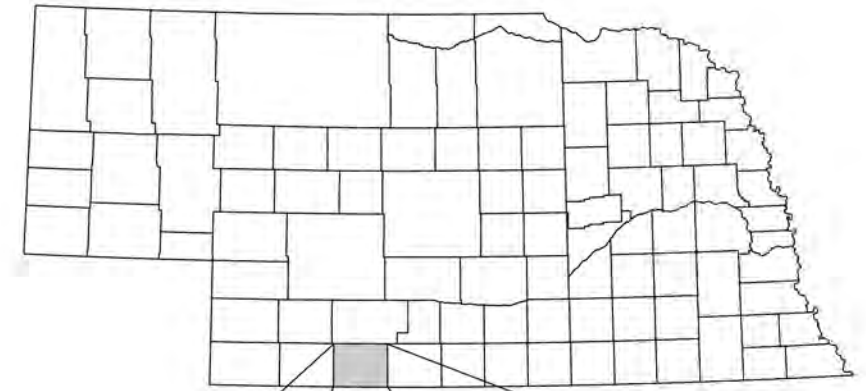
U.S. BUREAU OF RECLAMATION FRENCHMAN-CAMBRIDGE IRRIGATION DISTRICT 2023 PROJECT MAP MAP NUMBER: 21231 (ID: 20486)



Served by Bartley Canal				Served by Meeker-Driftwood Canal			
Natural Flow		Storage Use		Natural Flow		Storage Use	
A-3869DR	A-11042	A-14179	A-6225K	D-4	A-9690	A-13227	A-6225G
A-6217	A-11920	A-15803	A-11533	A-3869BR	A-9911	A-14180	A-14157
A-10196	A-13229		A-14158	A-3887CR	A-10590	A-15130	A-15138
			A-15812	A-6213	A-11946	A-15805	A-15811


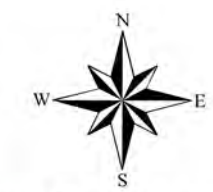
Served by Cambridge Canal				Served by Red Willow Canal			
Natural Flow		Storage Use		Natural Flow		Storage Use	
A-3869E	A-10591	A-13228	A-6225L	A-3869CR	A-12068	A-14178	A-6225J
A-6218	A-11041	A-14181	A-14159	A-6215	A-12201	A-15806	A-11532
A-9479	A-12067	A-15131	A-15137	A-10195	A-13230	A-16601	A-14156
A-9763	A-12200	A-15804	A-15814				A-15813
							A-16602

Frenchman-Cambridge Irrigation District Boundary



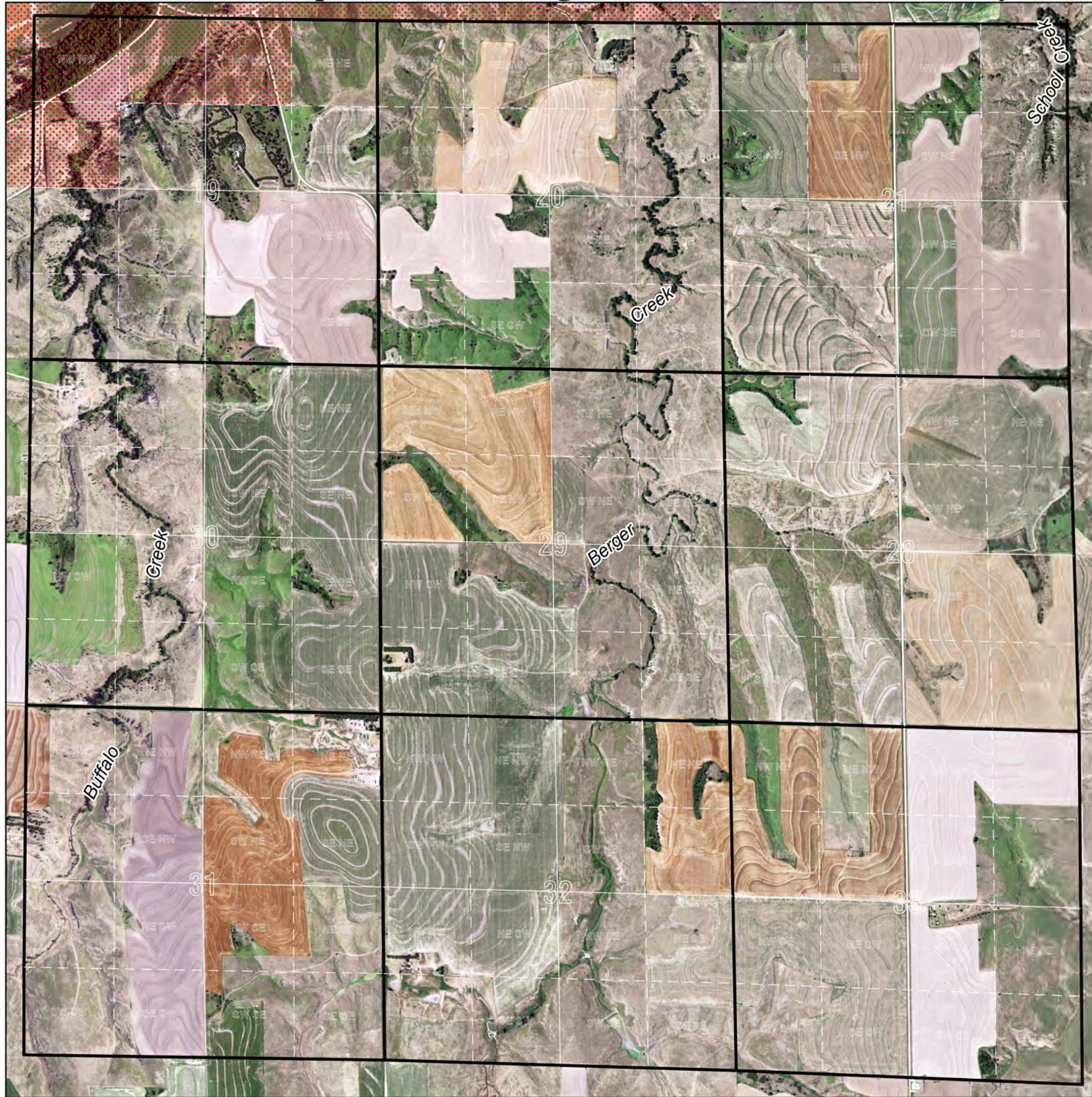
			1	2			3	4	5	
					30	31	34	35	37	38
26	27	28	29	32	33	36				
56	57	59	60							
58										

Red Willow County



SW1/4 Township 03 North - Range 27 West Red Willow County


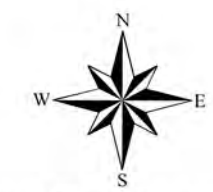
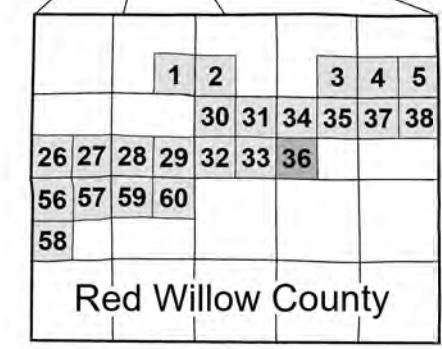
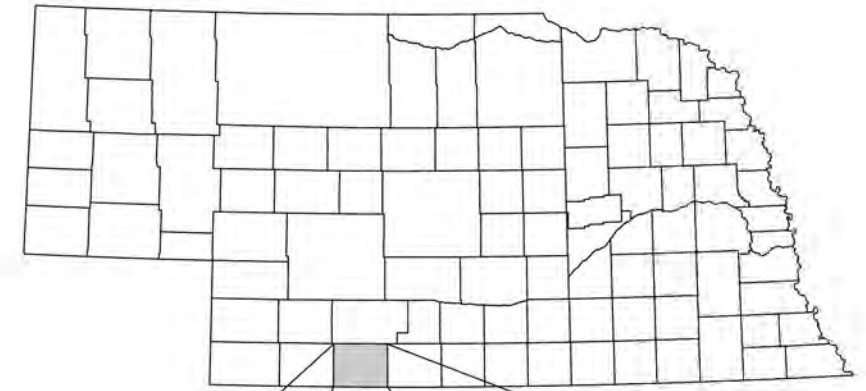
U.S. BUREAU OF RECLAMATION FRENCHMAN-CAMBRIDGE IRRIGATION DISTRICT 2023 PROJECT MAP MAP NUMBER: 21231 (ID: 20486)



Served by Bartley Canal				Served by Meeker-Driftwood Canal			
Natural Flow		Storage Use		Natural Flow		Storage Use	
A-3869DR	A-11042	A-14179	A-6225K	D-4	A-9690	A-13227	A-6225G
A-6217	A-11920	A-15803	A-11533	A-3869BR	A-9911	A-14180	A-14157
A-10196	A-13229		A-14158	A-3887CR	A-10590	A-15130	A-15138
			A-15812	A-6213	A-11946	A-15805	A-15811

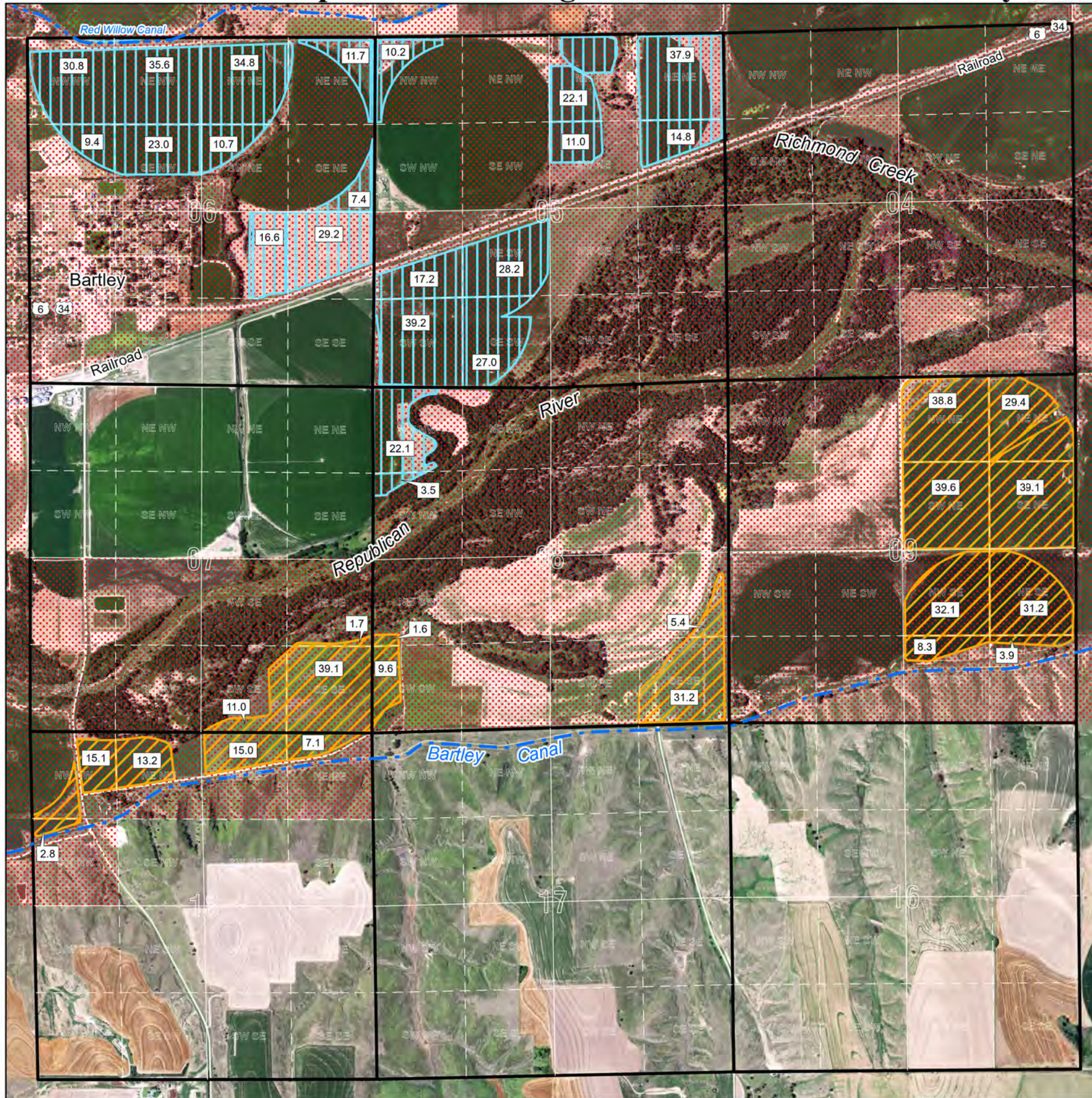
Served by Cambridge Canal				Served by Red Willow Canal			
Natural Flow		Storage Use		Natural Flow		Storage Use	
A-3869E	A-10591	A-13228	A-6225L	A-3869CR	A-12068	A-14178	A-6225J
A-6218	A-11041	A-14181	A-14159	A-6215	A-12201	A-15806	A-11532
A-9479	A-12067	A-15131	A-15137	A-10195	A-13230	A-16601	A-14156
A-9763	A-12200	A-15804	A-15814				A-15813
							A-16602

 Frenchman-Cambridge Irrigation District Boundary




NW1/4 Township 03 North - Range 26 West Red Willow County


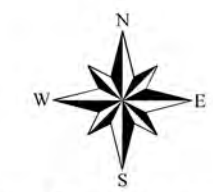
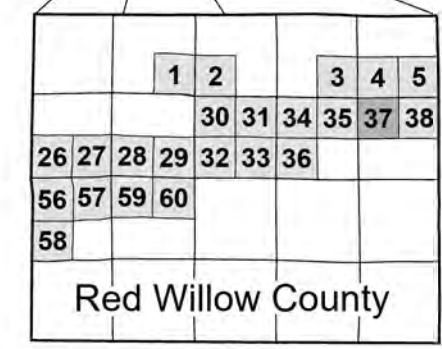
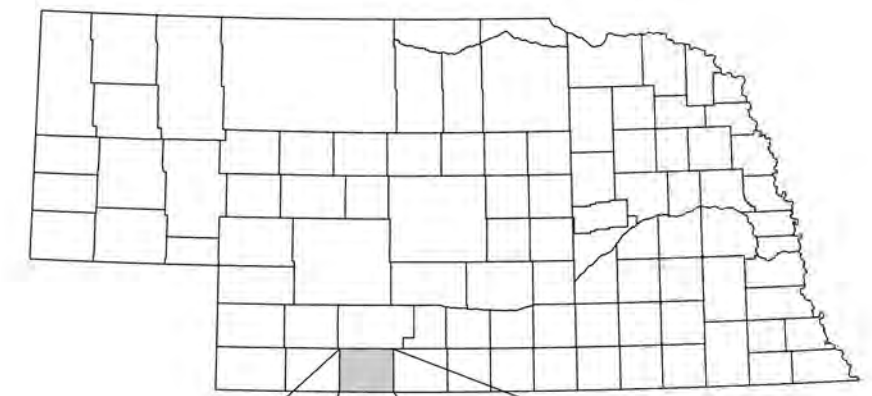
U.S. BUREAU OF RECLAMATION FRENCHMAN-CAMBRIDGE IRRIGATION DISTRICT 2023 PROJECT MAP MAP NUMBER: 21231 (ID: 20486)



Served by Bartley Canal				Served by Meeker-Driftwood Canal			
Natural Flow		Storage Use		Natural Flow		Storage Use	
A-3869DR	A-11042	A-14179	A-6225K	D-4	A-9690	A-13227	A-6225G
A-6217	A-11920	A-15803	A-11533	A-3869BR	A-9911	A-14180	A-14157
A-10196	A-13229		A-14158	A-3887CR	A-10590	A-15130	A-15138
			A-15812	A-6213	A-11946	A-15805	A-15811

Served by Cambridge Canal				Served by Red Willow Canal			
Natural Flow		Storage Use		Natural Flow		Storage Use	
A-3869E	A-10591	A-13228	A-6225L	A-3869CR	A-12068	A-14178	A-6225J
A-6218	A-11041	A-14181	A-14159	A-6215	A-12201	A-15806	A-11532
A-9479	A-12067	A-15131	A-15137	A-10195	A-13230	A-16601	A-14156
A-9763	A-12200	A-15804	A-15814				A-15813
							A-16602

 Frenchman-Cambridge Irrigation District Boundary

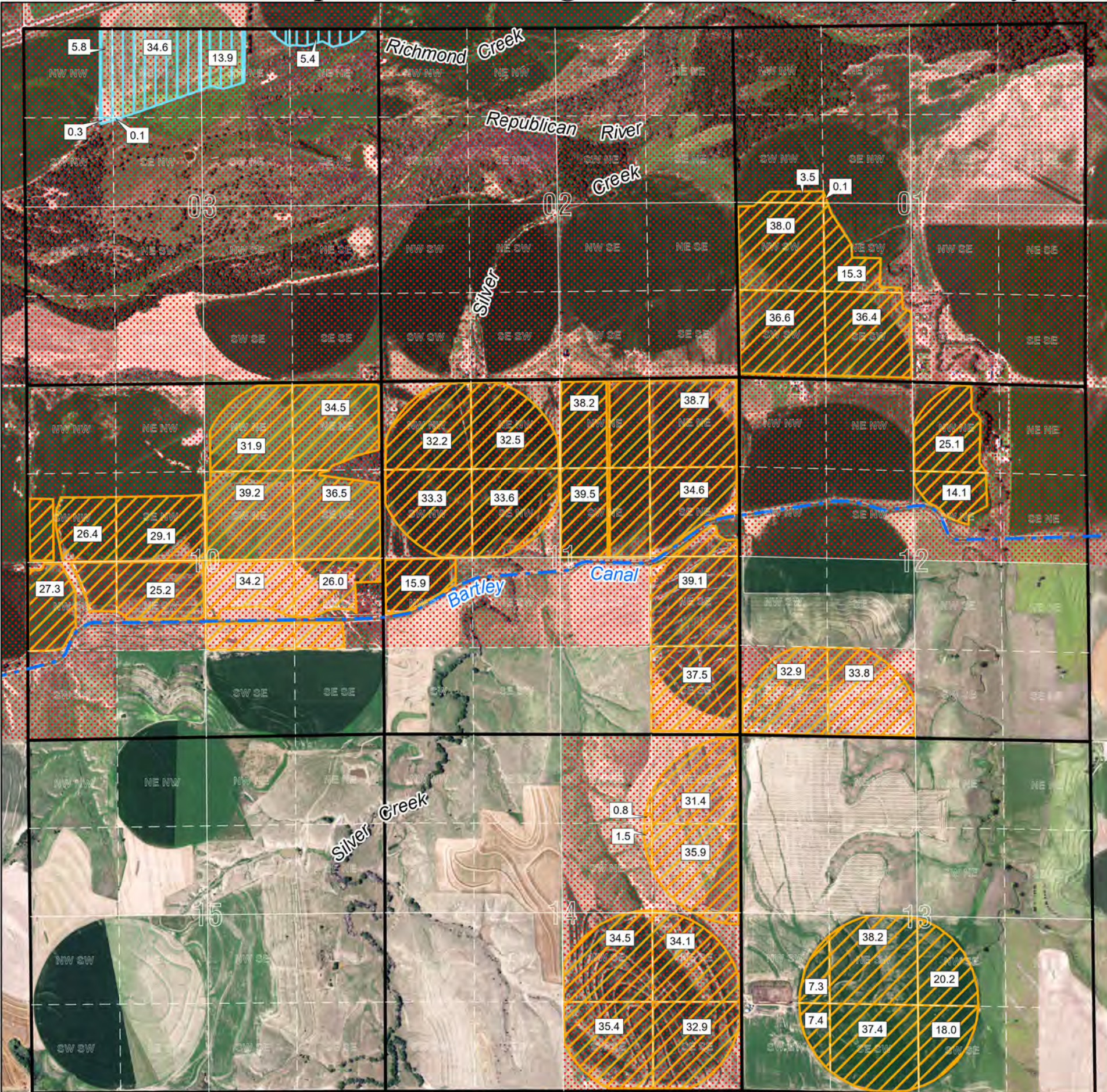


NE1/4 Township 03 North - Range 26 West Red Willow County

U.S. BUREAU OF RECLAMATION FRENCHMAN-CAMBRIDGE IRRIGATION DISTRICT

2023 PROJECT MAP


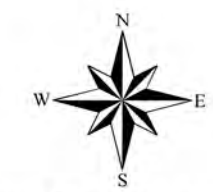
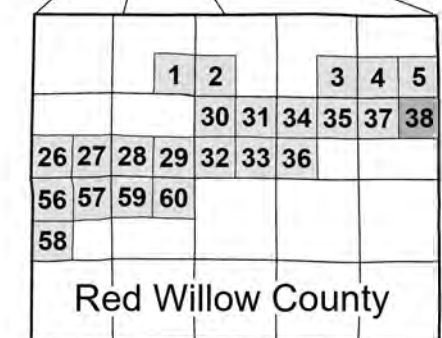
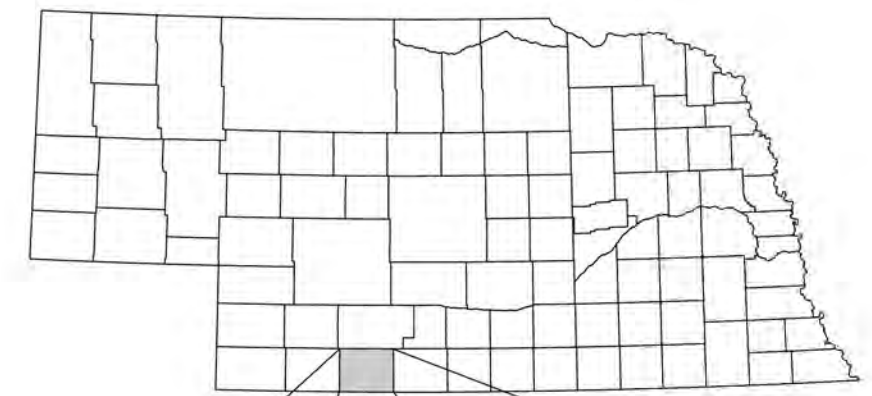
MAP NUMBER: 21231 (ID: 20486)



Served by Bartley Canal				Served by Meeker-Driftwood Canal			
Natural Flow		Storage Use		Natural Flow		Storage Use	
A-3869DR	A-11042	A-14179	A-6225K	D-4	A-9690	A-13227	A-6225G
A-6217	A-11920	A-15803	A-11533	A-3869BR	A-9911	A-14180	A-14157
A-10196	A-13229		A-14158	A-3887CR	A-10590	A-15130	A-15138
			A-15812	A-6213	A-11946	A-15805	A-15811

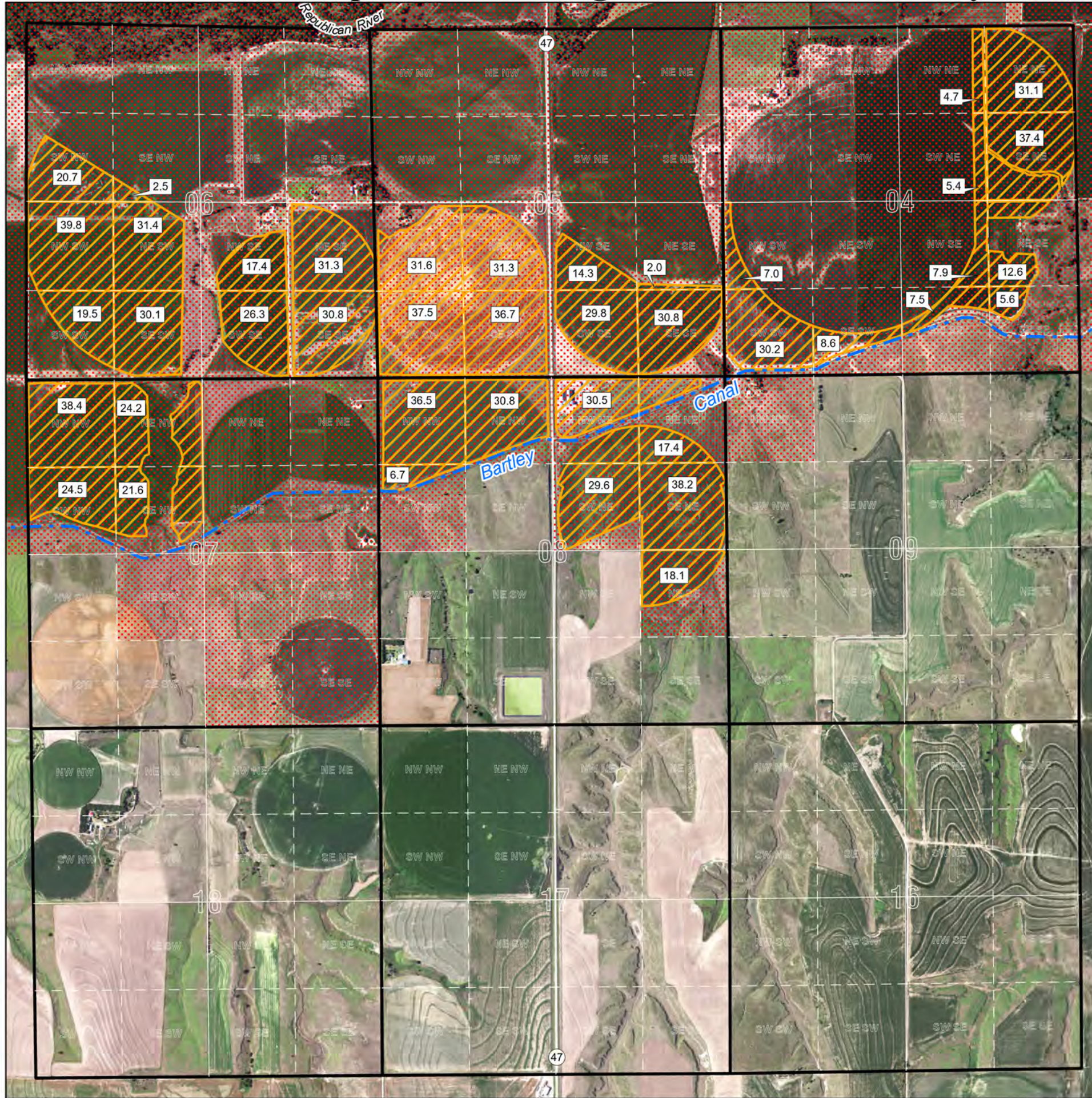
Served by Cambridge Canal				Served by Red Willow Canal			
Natural Flow		Storage Use		Natural Flow		Storage Use	
A-3869E	A-10591	A-13228	A-6225L	A-3869CR	A-12068	A-14178	A-6225J
A-6218	A-11041	A-14181	A-14159	A-6215	A-12201	A-15806	A-11532
A-9479	A-12067	A-15131	A-15137	A-10195	A-13230	A-16601	A-14156
A-9763	A-12200	A-15804	A-15814				A-15813
							A-16602

Frenchman-Cambridge Irrigation District Boundary




NW1/4 Township 03 North - Range 25 West Furnas County

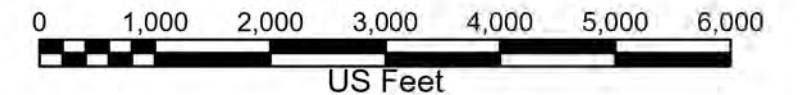
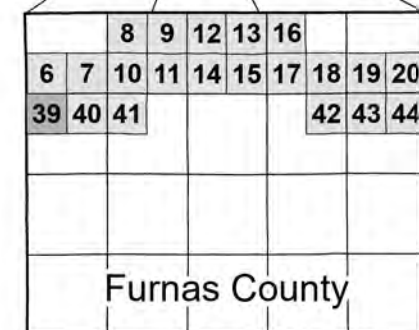
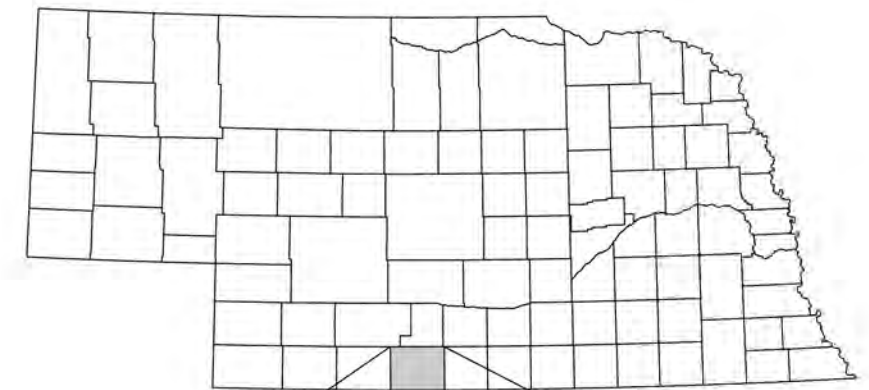
U.S. BUREAU OF RECLAMATION FRENCHMAN-CAMBRIDGE IRRIGATION DISTRICT 2023 PROJECT MAP MAP NUMBER: 21231 (ID: 20486)



Served by Bartley Canal				Served by Meeker-Driftwood Canal			
Natural Flow		Storage Use		Natural Flow		Storage Use	
A-3869DR	A-11042	A-14179	A-6225K	D-4	A-9690	A-13227	A-6225G
A-6217	A-11920	A-15803	A-11533	A-3869BR	A-9911	A-14180	A-14157
A-10196	A-13229		A-14158	A-3887CR	A-10590	A-15130	A-15138
			A-15812	A-6213	A-11946	A-15805	A-15811

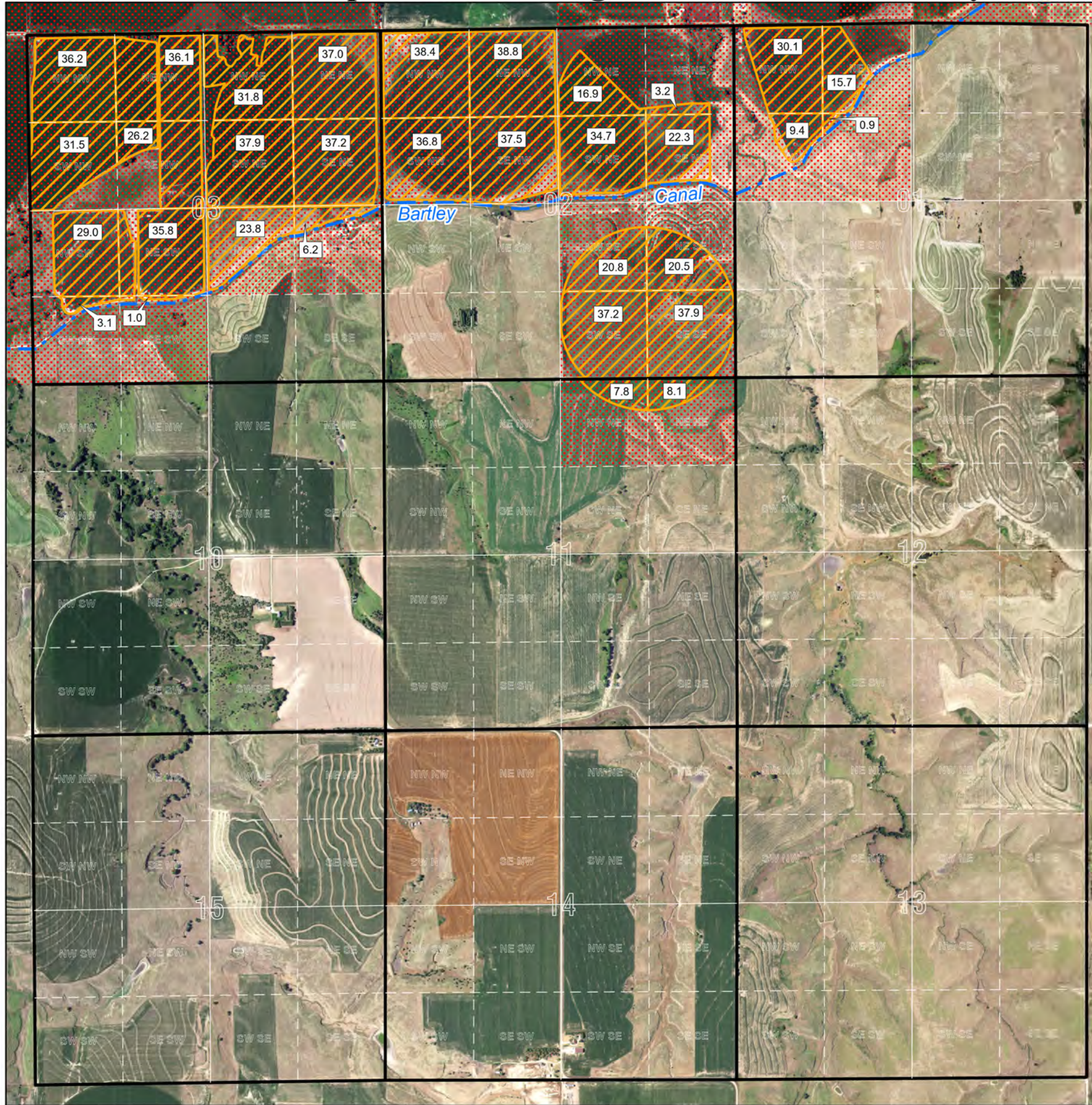
Served by Cambridge Canal				Served by Red Willow Canal			
Natural Flow		Storage Use		Natural Flow		Storage Use	
A-3869E	A-10591	A-13228	A-6225L	A-3869CR	A-12068	A-14178	A-6225J
A-6218	A-11041	A-14181	A-14159	A-6215	A-12201	A-15806	A-11532
A-9479	A-12067	A-15131	A-15137	A-10195	A-13230	A-16601	A-14156
A-9763	A-12200	A-15804	A-15814				A-15813
							A-16602

 Frenchman-Cambridge Irrigation District Boundary



NE1/4 Township 03 North - Range 25 West Furnas County


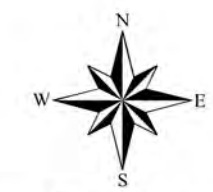
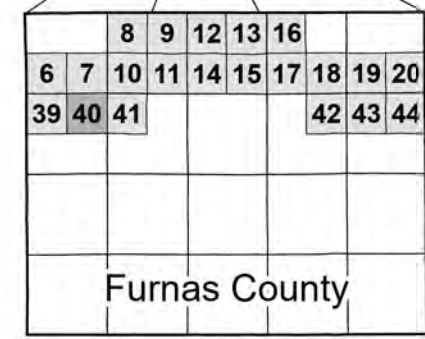
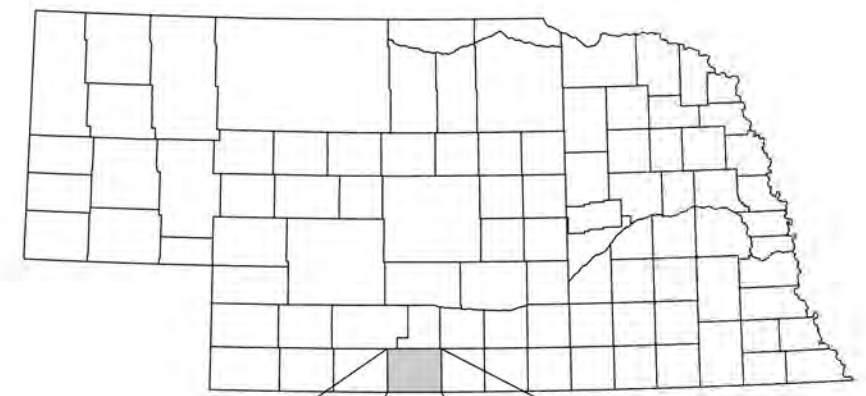
U.S. BUREAU OF RECLAMATION FRENCHMAN-CAMBRIDGE IRRIGATION DISTRICT 2023 PROJECT MAP MAP NUMBER: 21231 (ID: 20486)



Served by Bartley Canal				Served by Meeker-Driftwood Canal			
Natural Flow		Storage Use		Natural Flow		Storage Use	
A-3869DR	A-11042	A-14179	A-6225K	D-4	A-9690	A-13227	A-6225G
A-6217	A-11920	A-15803	A-11533	A-3869BR	A-9911	A-14180	A-14157
A-10196	A-13229		A-14158	A-3887CR	A-10590	A-15130	A-15138
			A-15812	A-6213	A-11946	A-15805	A-15811

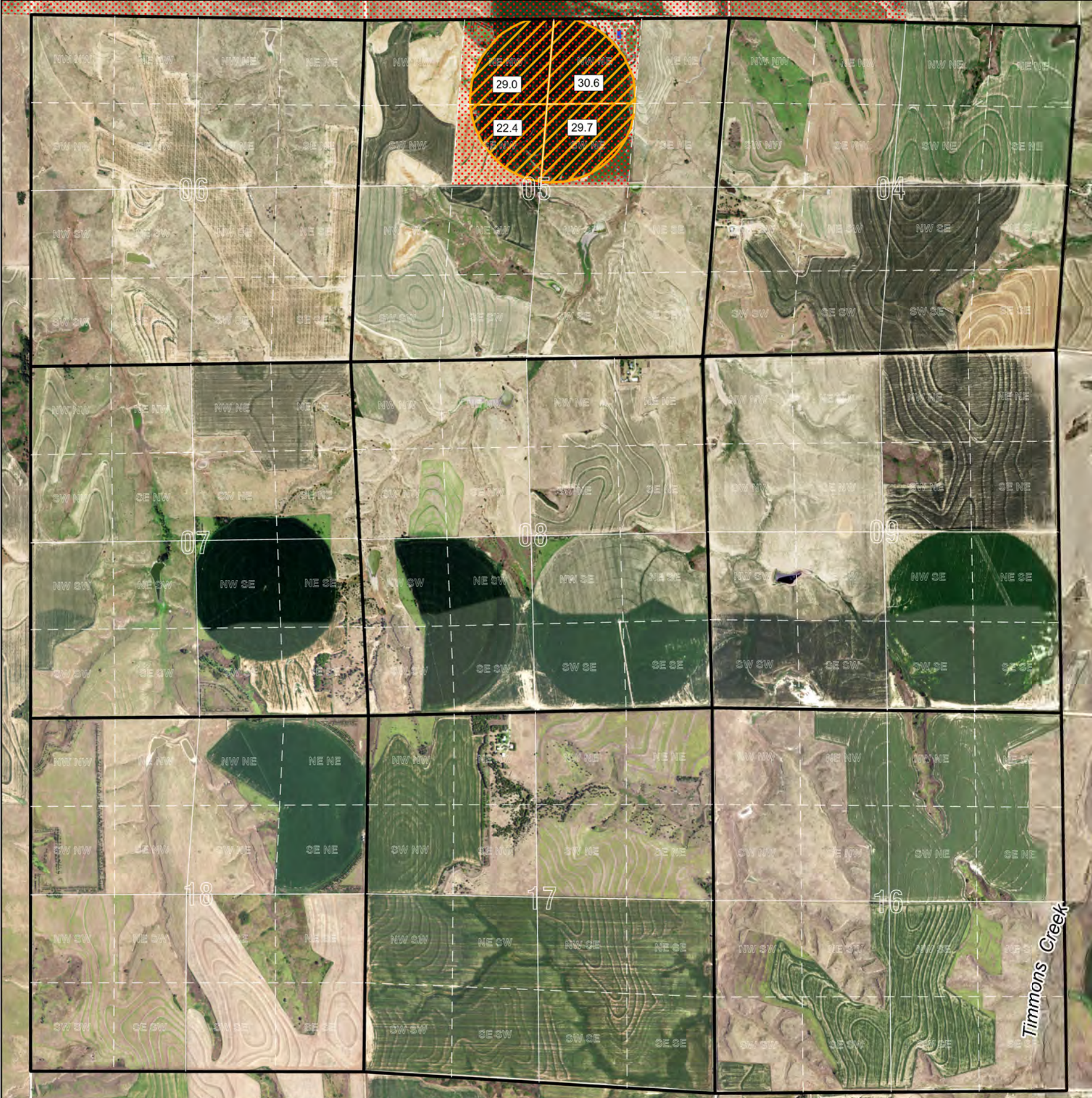
Served by Cambridge Canal				Served by Red Willow Canal			
Natural Flow		Storage Use		Natural Flow		Storage Use	
A-3869E	A-10591	A-13228	A-6225L	A-3869CR	A-12068	A-14178	A-6225J
A-6218	A-11041	A-14181	A-14159	A-6215	A-12201	A-15806	A-11532
A-9479	A-12067	A-15131	A-15137	A-10195	A-13230	A-16601	A-14156
A-9763	A-12200	A-15804	A-15814				A-15813
							A-16602

Frenchman-Cambridge Irrigation District Boundary




NW1/4 Township 03 North - Range 24 West Furnas County

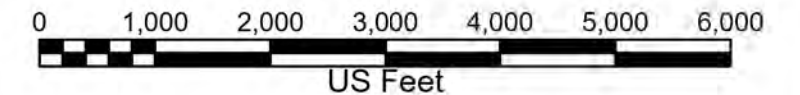

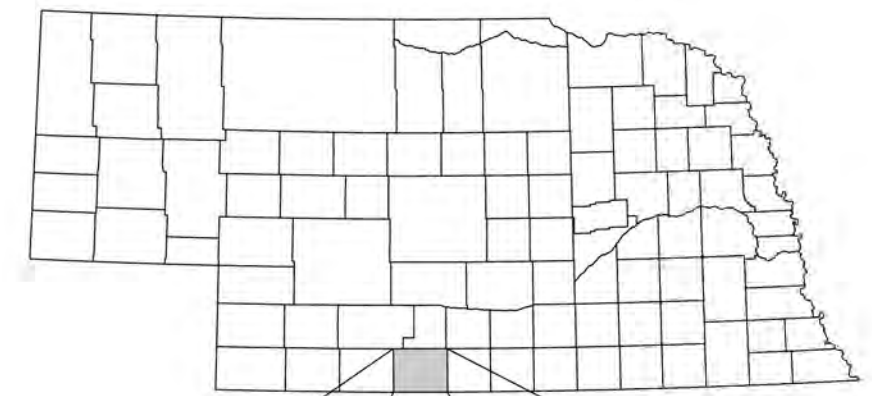
U.S. BUREAU OF RECLAMATION FRENCHMAN-CAMBRIDGE IRRIGATION DISTRICT 2023 PROJECT MAP MAP NUMBER: 21231 (ID: 20486)



Served by Bartley Canal				Served by Meeker-Driftwood Canal			
Natural Flow		Storage Use		Natural Flow		Storage Use	
A-3869DR	A-11042	A-14179	A-6225K	D-4	A-9690	A-13227	A-6225G
A-6217	A-11920	A-15803	A-11533	A-3869BR	A-9911	A-14180	A-14157
A-10196	A-13229		A-14158	A-3887CR	A-10590	A-15130	A-15138
			A-15812	A-6213	A-11946	A-15805	A-15811

Served by Cambridge Canal				Served by Red Willow Canal			
Natural Flow		Storage Use		Natural Flow		Storage Use	
A-3869E	A-10591	A-13228	A-6225L	A-3869CR	A-12068	A-14178	A-6225J
A-6218	A-11041	A-14181	A-14159	A-6215	A-12201	A-15806	A-11532
A-9479	A-12067	A-15131	A-15137	A-10195	A-13230	A-16601	A-14156
A-9763	A-12200	A-15804	A-15814				A-15813
							A-16602

 Frenchman-Cambridge Irrigation District Boundary

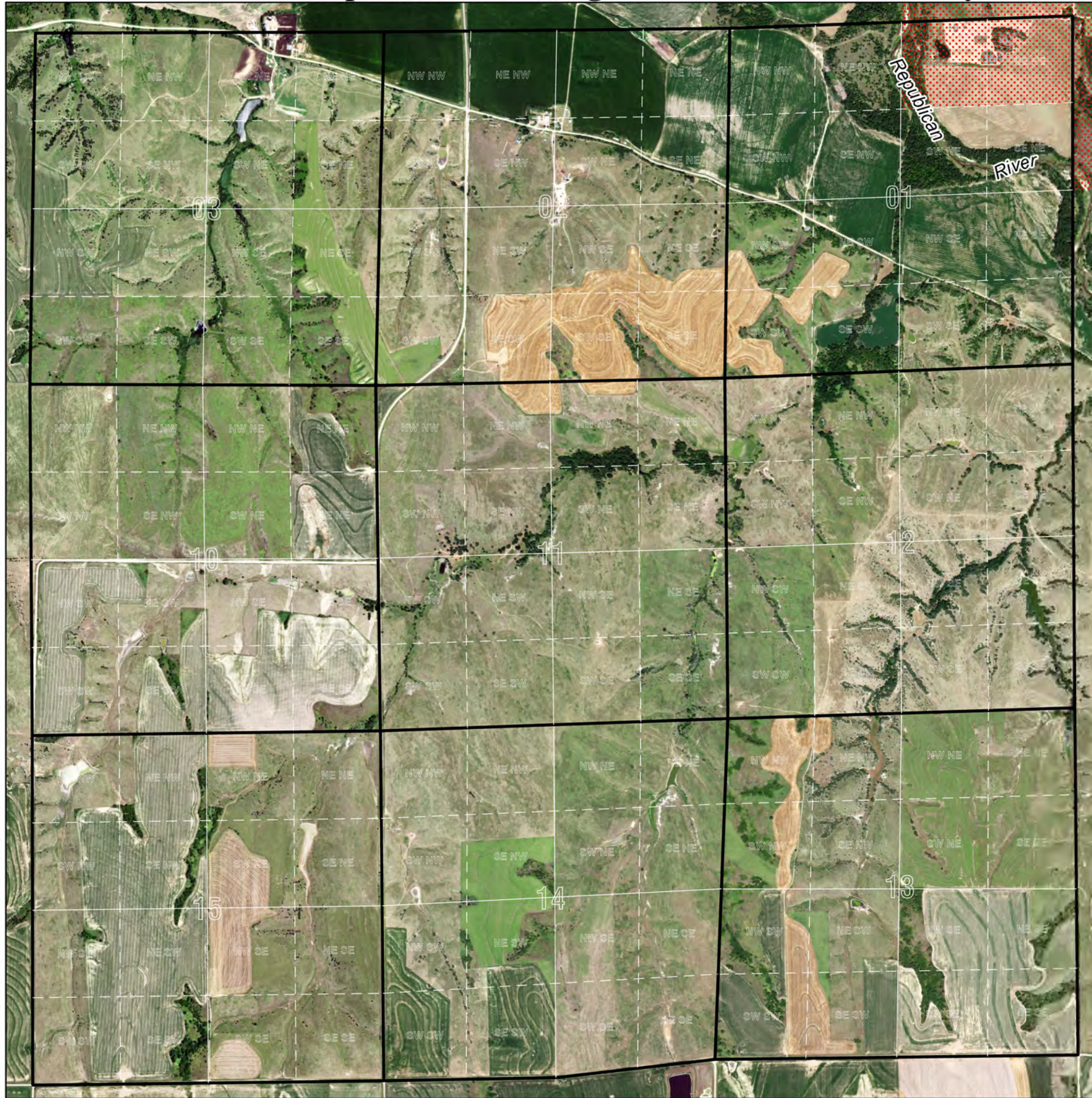


NE1/4 Township 03 North - Range 22 West Furnas County

U.S. BUREAU OF RECLAMATION FRENCHMAN-CAMBRIDGE IRRIGATION DISTRICT


2023 PROJECT MAP

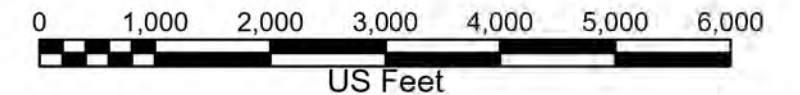
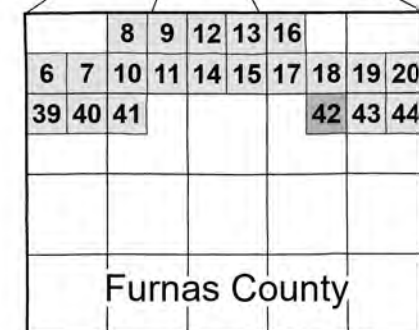
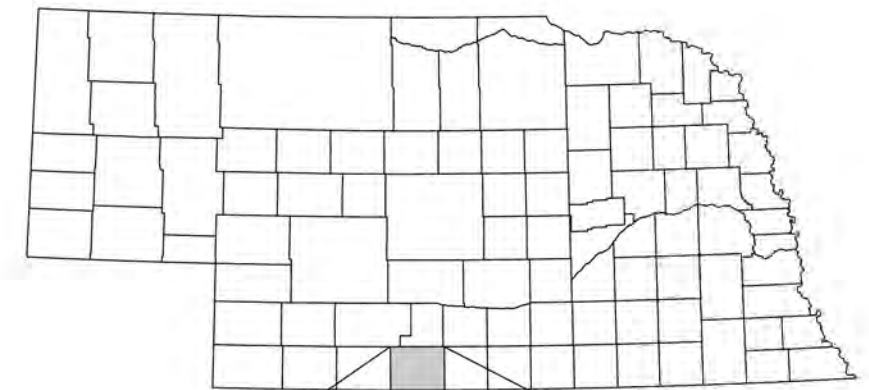
MAP NUMBER: 21231 (ID: 20486)



Served by Bartley Canal				Served by Meeker-Driftwood Canal			
Natural Flow		Storage Use		Natural Flow		Storage Use	
A-3869DR	A-11042	A-14179	A-6225K	D-4	A-9690	A-13227	A-6225G
A-6217	A-11920	A-15803	A-11533	A-3869BR	A-9911	A-14180	A-14157
A-10196	A-13229		A-14158	A-3887CR	A-10590	A-15130	A-15138
			A-15812	A-6213	A-11946	A-15805	A-15811

Served by Cambridge Canal				Served by Red Willow Canal			
Natural Flow		Storage Use		Natural Flow		Storage Use	
A-3869E	A-10591	A-13228	A-6225L	A-3869CR	A-12068	A-14178	A-6225J
A-6218	A-11041	A-14181	A-14159	A-6215	A-12201	A-15806	A-11532
A-9479	A-12067	A-15131	A-15137	A-10195	A-13230	A-16601	A-14156
A-9763	A-12200	A-15804	A-15814				A-15813
							A-16602

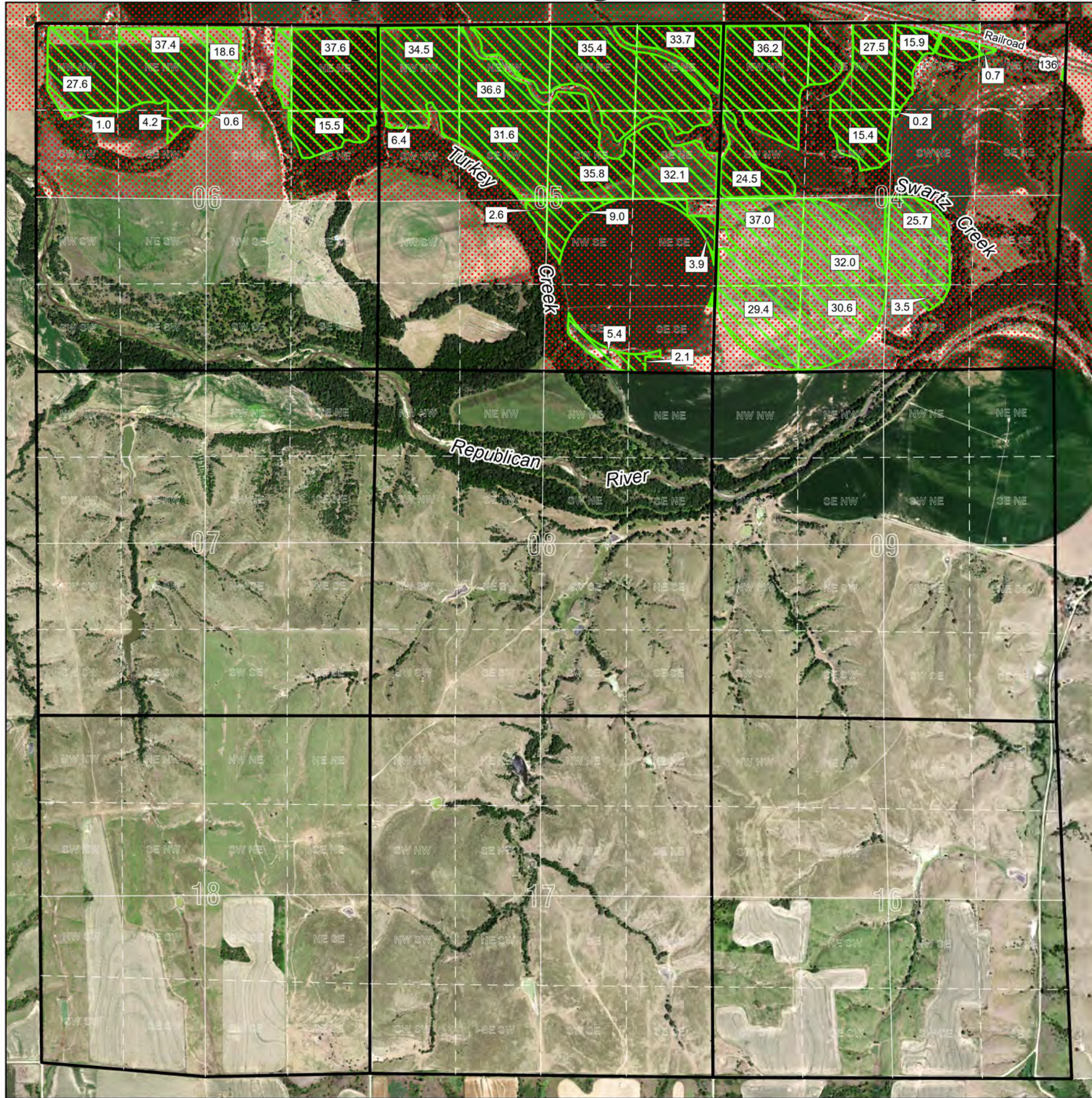
 Frenchman-Cambridge Irrigation District Boundary



2022 AERIAL PHOTOGRAPHY
NAD 1983 STATEPLANE NEBRASKA FIPS 2600 (FEET)

NW1/4 Township 03 North - Range 21 West Furnas County

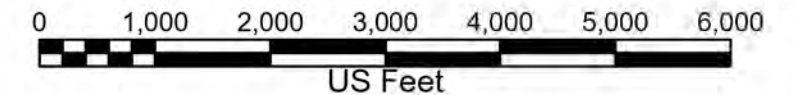
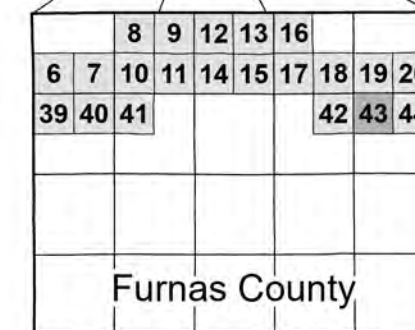
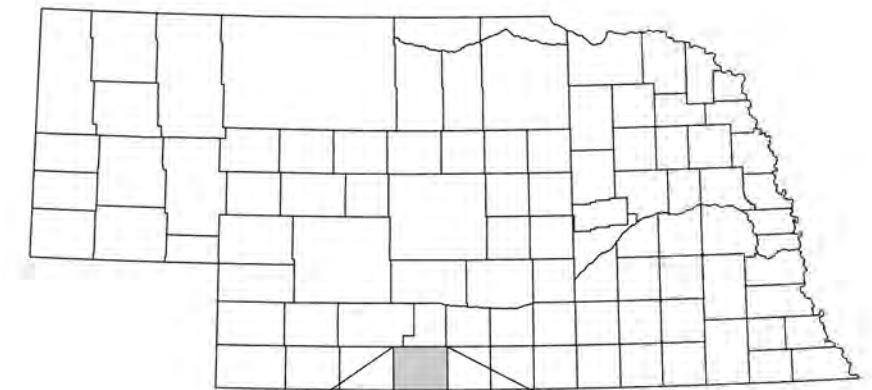
U.S. BUREAU OF RECLAMATION FRENCHMAN-CAMBRIDGE IRRIGATION DISTRICT 2023 PROJECT MAP MAP NUMBER: 21231 (ID: 20486)



Served by Bartley Canal				Served by Meeker-Driftwood Canal			
Natural Flow		Storage Use		Natural Flow		Storage Use	
A-3869DR	A-11042	A-14179	A-6225K	D-4	A-9690	A-13227	A-6225G
A-6217	A-11920	A-15803	A-11533	A-3869BR	A-9911	A-14180	A-14157
A-10196	A-13229		A-14158	A-3887CR	A-10590	A-15130	A-15138
			A-15812	A-6213	A-11946	A-15805	A-15811

Served by Cambridge Canal				Served by Red Willow Canal			
Natural Flow		Storage Use		Natural Flow		Storage Use	
A-3869E	A-10591	A-13228	A-6225L	A-3869CR	A-12068	A-14178	A-6225J
A-6218	A-11041	A-14181	A-14159	A-6215	A-12201	A-15806	A-11532
A-9479	A-12067	A-15131	A-15137	A-10195	A-13230	A-16601	A-14156
A-9763	A-12200	A-15804	A-15814				A-15813
							A-16602

Frenchman-Cambridge Irrigation District Boundary



NE1/4 Township 03 North - Range 21 West Furnas County

U.S. BUREAU OF RECLAMATION FRENCHMAN-CAMBRIDGE IRRIGATION DISTRICT


2023 PROJECT MAP

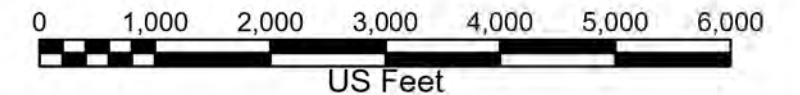

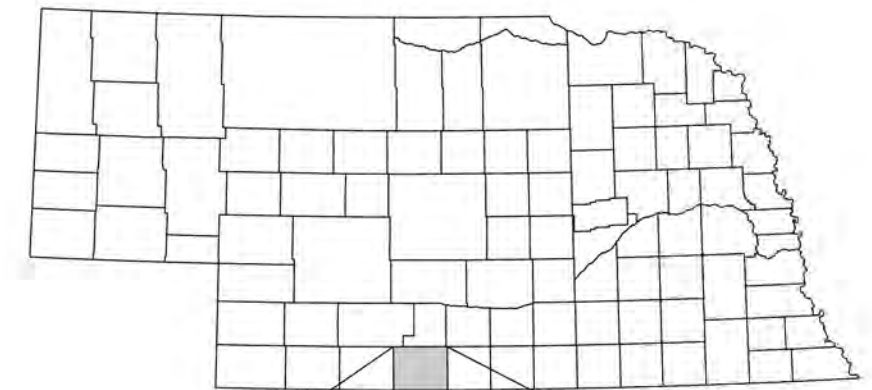
MAP NUMBER: 21231 (ID: 20486)



Served by Bartley Canal				Served by Meeker-Driftwood Canal			
Natural Flow		Storage Use		Natural Flow		Storage Use	
A-3869DR	A-11042	A-14179	A-6225K	D-4	A-9690	A-13227	A-6225G
A-6217	A-11920	A-15803	A-11533	A-3869BR	A-9911	A-14180	A-14157
A-10196	A-13229		A-14158	A-3887CR	A-10590	A-15130	A-15138
			A-15812	A-6213	A-11946	A-15805	A-15811

Served by Cambridge Canal				Served by Red Willow Canal			
Natural Flow		Storage Use		Natural Flow		Storage Use	
A-3869E	A-10591	A-13228	A-6225L	A-3869CR	A-12068	A-14178	A-6225J
A-6218	A-11041	A-14181	A-14159	A-6215	A-12201	A-15806	A-11532
A-9479	A-12067	A-15131	A-15137	A-10195	A-13230	A-16601	A-14156
A-9763	A-12200	A-15804	A-15814				A-15813
							A-16602

 Frenchman-Cambridge Irrigation District Boundary




NW1/4 Township 03 North - Range 20 West Harlan County


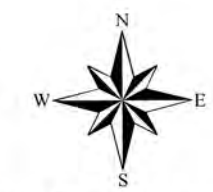
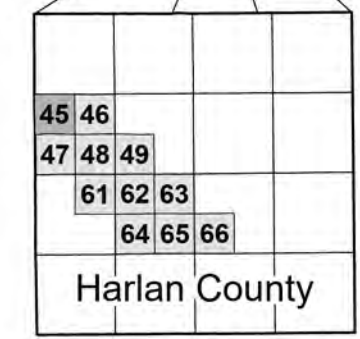
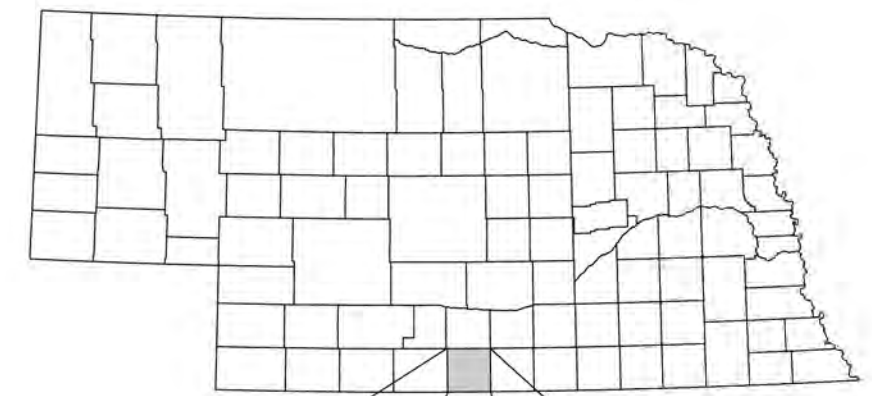
U.S. BUREAU OF RECLAMATION FRENCHMAN-CAMBRIDGE IRRIGATION DISTRICT 2023 PROJECT MAP MAP NUMBER: 21231 (ID: 20486)



Served by Bartley Canal				Served by Meeker-Driftwood Canal			
Natural Flow		Storage Use		Natural Flow		Storage Use	
A-3869DR	A-11042	A-14179	A-6225K	D-4	A-9690	A-13227	A-6225G
A-6217	A-11920	A-15803	A-11533	A-3869BR	A-9911	A-14180	A-14157
A-10196	A-13229		A-14158	A-3887CR	A-10590	A-15130	A-15138
			A-15812	A-6213	A-11946	A-15805	A-15811

Served by Cambridge Canal				Served by Red Willow Canal			
Natural Flow		Storage Use		Natural Flow		Storage Use	
A-3869E	A-10591	A-13228	A-6225L	A-3869CR	A-12068	A-14178	A-6225J
A-6218	A-11041	A-14181	A-14159	A-6215	A-12201	A-15806	A-11532
A-9479	A-12067	A-15131	A-15137	A-10195	A-13230	A-16601	A-14156
A-9763	A-12200	A-15804	A-15814				A-15813
							A-16602

 Frenchman-Cambridge Irrigation District Boundary



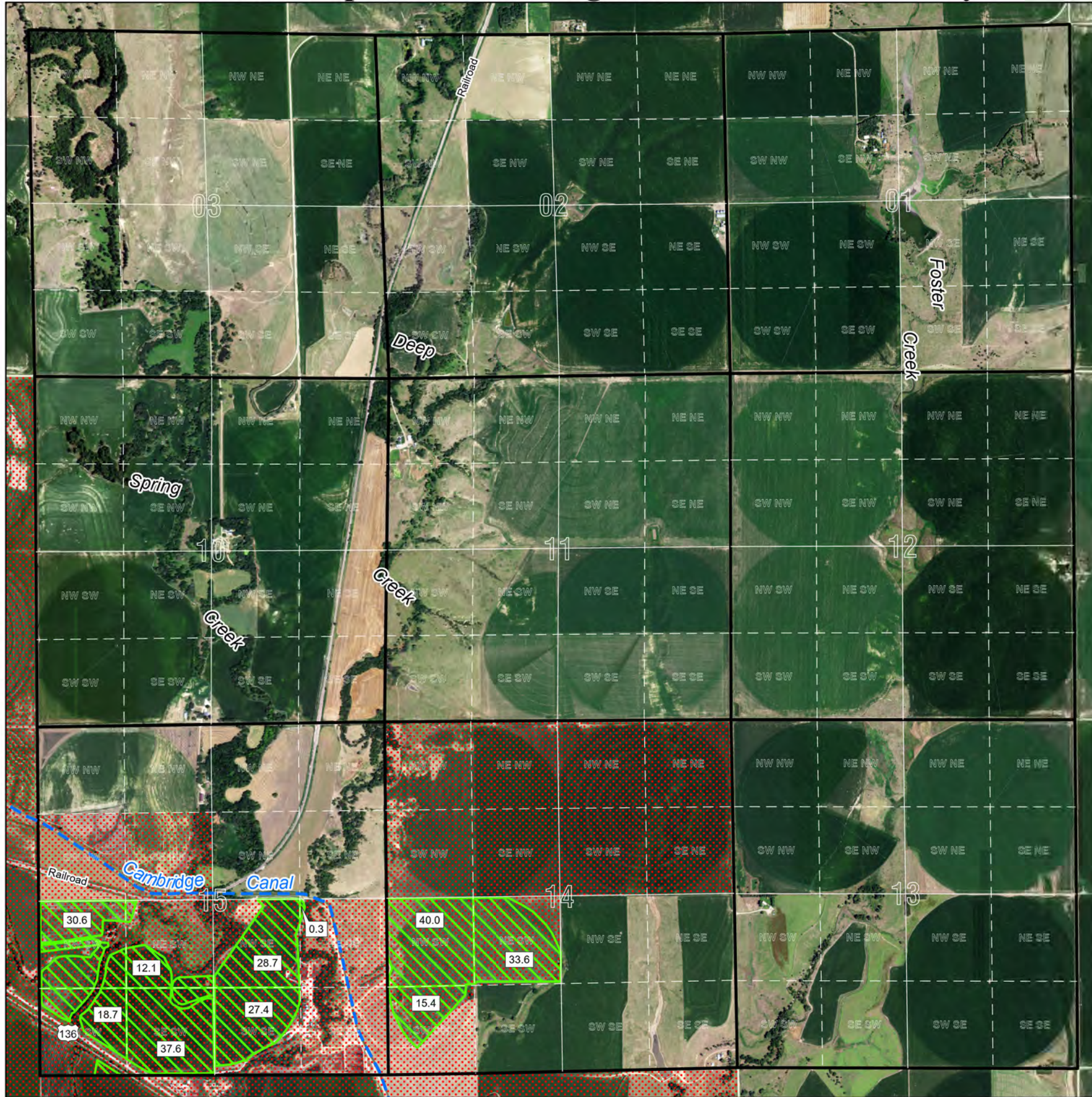
2022 AERIAL PHOTOGRAPHY
NAD 1983 STATEPLANE NEBRASKA FIPS 2600 (FEET)

NE1/4 Township 03 North - Range 20 West Harlan County

U.S. BUREAU OF RECLAMATION FRENCHMAN-CAMBRIDGE IRRIGATION DISTRICT


2023 PROJECT MAP


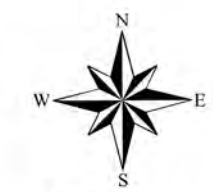
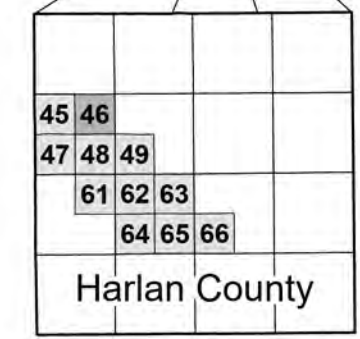
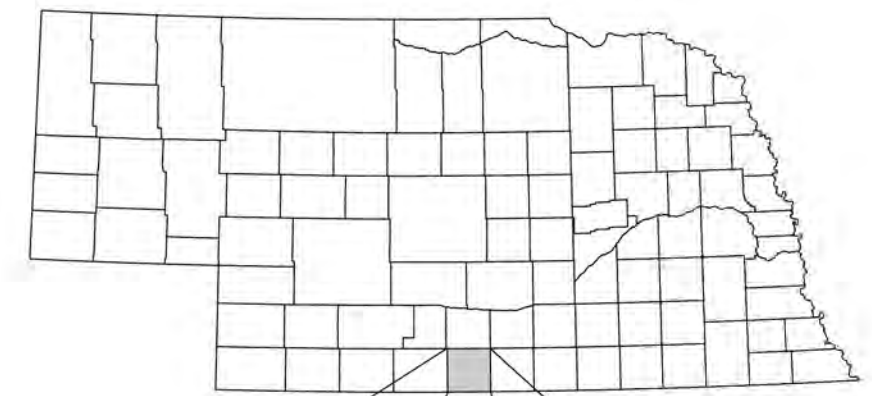
MAP NUMBER: 21231 (ID: 20486)



Served by Bartley Canal				Served by Meeker-Driftwood Canal			
Natural Flow		Storage Use		Natural Flow		Storage Use	
A-3869DR	A-11042	A-14179	A-6225K	D-4	A-9690	A-13227	A-6225G
A-6217	A-11920	A-15803	A-11533	A-3869BR	A-9911	A-14180	A-14157
A-10196	A-13229		A-14158	A-3887CR	A-10590	A-15130	A-15138
			A-15812	A-6213	A-11946	A-15805	A-15811

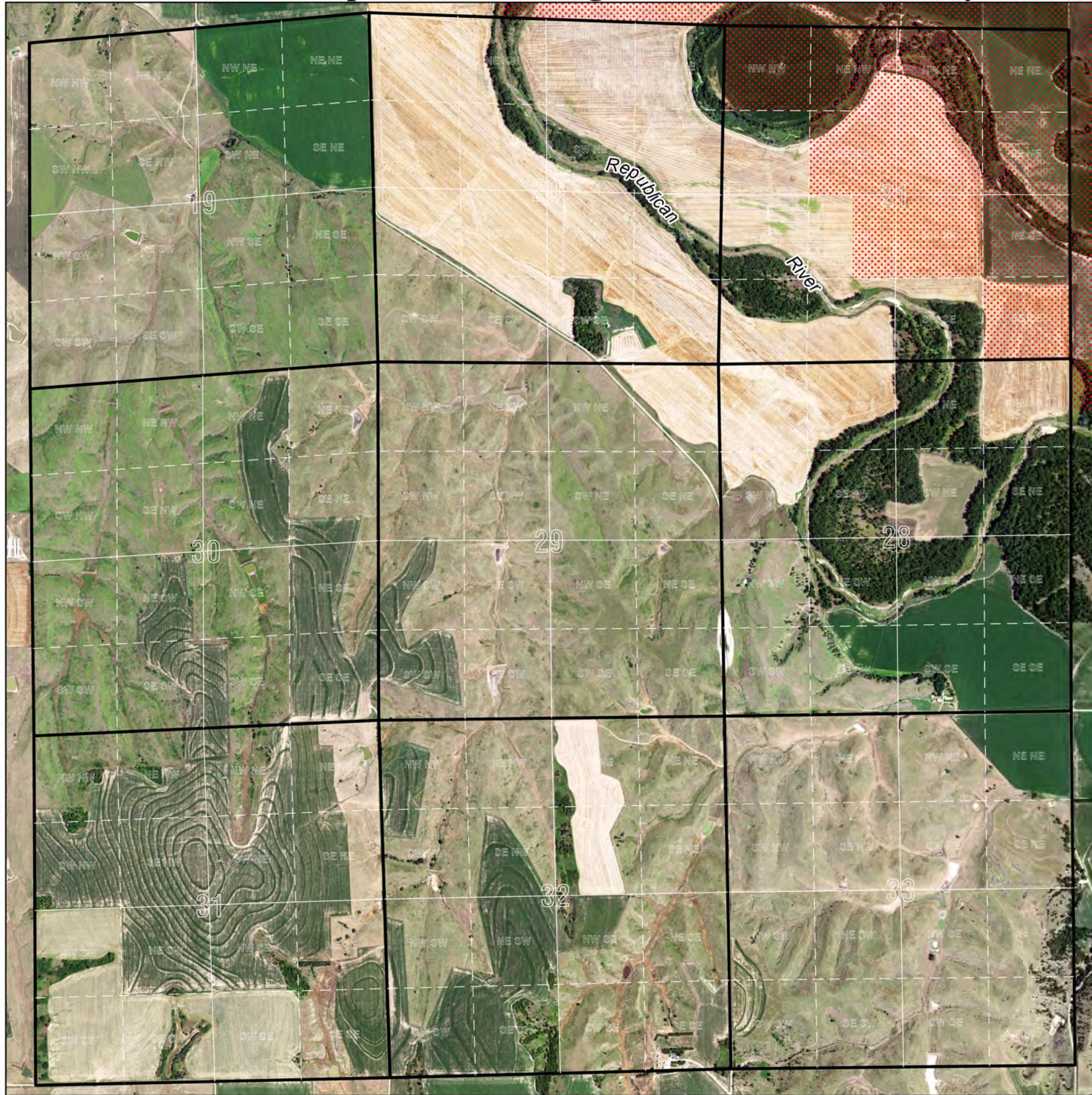
Served by Cambridge Canal				Served by Red Willow Canal			
Natural Flow		Storage Use		Natural Flow		Storage Use	
A-3869E	A-10591	A-13228	A-6225L	A-3869CR	A-12068	A-14178	A-6225J
A-6218	A-11041	A-14181	A-14159	A-6215	A-12201	A-15806	A-11532
A-9479	A-12067	A-15131	A-15137	A-10195	A-13230	A-16601	A-14156
A-9763	A-12200	A-15804	A-15814				A-15813
							A-16602

 Frenchman-Cambridge Irrigation District Boundary



SW1/4 Township 03 North - Range 20 West Harlan County


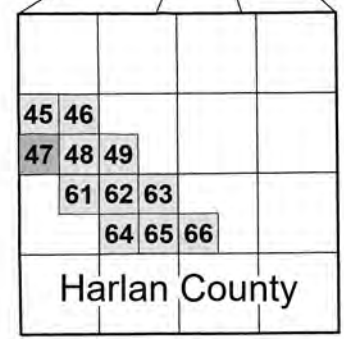
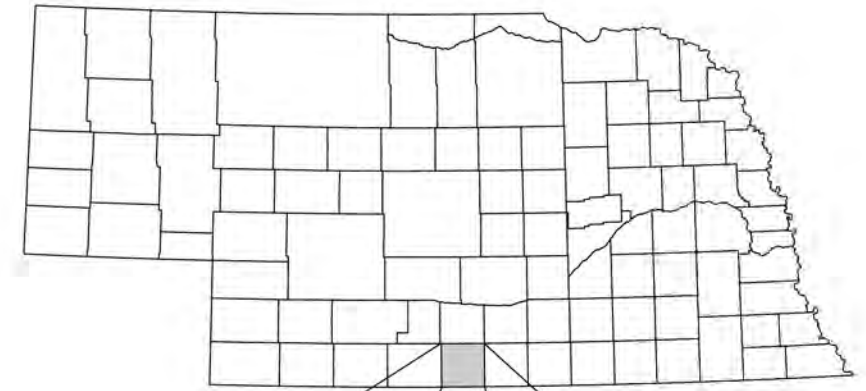
U.S. BUREAU OF RECLAMATION FRENCHMAN-CAMBRIDGE IRRIGATION DISTRICT 2023 PROJECT MAP MAP NUMBER: 21231 (ID: 20486)



Served by Bartley Canal				Served by Meeker-Driftwood Canal			
Natural Flow		Storage Use		Natural Flow		Storage Use	
A-3869DR	A-11042	A-14179	A-6225K	D-4	A-9690	A-13227	A-6225G
A-6217	A-11920	A-15803	A-11533	A-3869BR	A-9911	A-14180	A-14157
A-10196	A-13229		A-14158	A-3887CR	A-10590	A-15130	A-15138
			A-15812	A-6213	A-11946	A-15805	A-15811

Served by Cambridge Canal				Served by Red Willow Canal			
Natural Flow		Storage Use		Natural Flow		Storage Use	
A-3869E	A-10591	A-13228	A-6225L	A-3869CR	A-12068	A-14178	A-6225J
A-6218	A-11041	A-14181	A-14159	A-6215	A-12201	A-15806	A-11532
A-9479	A-12067	A-15131	A-15137	A-10195	A-13230	A-16601	A-14156
A-9763	A-12200	A-15804	A-15814				A-15813
							A-16602

 Frenchman-Cambridge Irrigation District Boundary



2022 AERIAL PHOTOGRAPHY
NAD 1983 STATEPLANE NEBRASKA FIPS 2600 (FEET)

SE1/4 Township 03 North - Range 20 West Harlan County


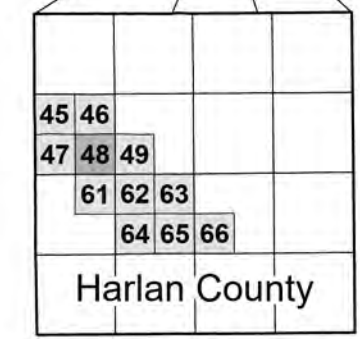
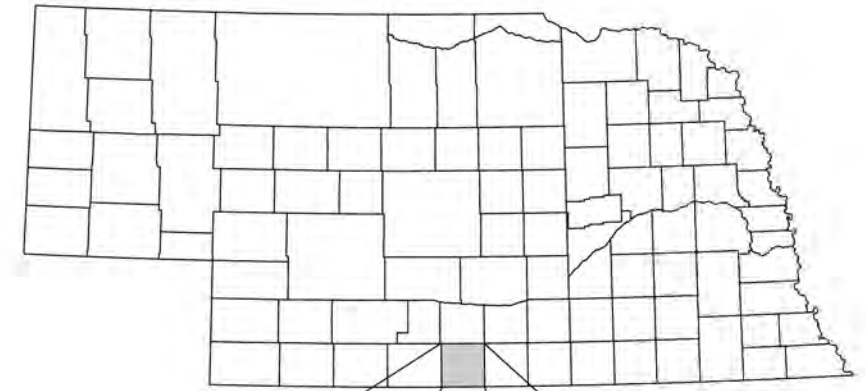
U.S. BUREAU OF RECLAMATION FRENCHMAN-CAMBRIDGE IRRIGATION DISTRICT 2023 PROJECT MAP MAP NUMBER: 21231 (ID: 20486)



Served by Bartley Canal				Served by Meeker-Driftwood Canal			
Natural Flow		Storage Use		Natural Flow		Storage Use	
A-3869DR	A-11042	A-14179	A-6225K	D-4	A-9690	A-13227	A-6225G
A-6217	A-11920	A-15803	A-11533	A-3869BR	A-9911	A-14180	A-14157
A-10196	A-13229		A-14158	A-3887CR	A-10590	A-15130	A-15138
			A-15812	A-6213	A-11946	A-15805	A-15811

Served by Cambridge Canal				Served by Red Willow Canal			
Natural Flow		Storage Use		Natural Flow		Storage Use	
A-3869E	A-10591	A-13228	A-6225L	A-3869CR	A-12068	A-14178	A-6225J
A-6218	A-11041	A-14181	A-14159	A-6215	A-12201	A-15806	A-11532
A-9479	A-12067	A-15131	A-15137	A-10195	A-13230	A-16601	A-14156
A-9763	A-12200	A-15804	A-15814				A-15813
							A-16602

 Frenchman-Cambridge Irrigation District Boundary



SW1/4 Township 03 North - Range 19 West Harlan County

U.S. BUREAU OF RECLAMATION FRENCHMAN-CAMBRIDGE IRRIGATION DISTRICT


2023 PROJECT MAP


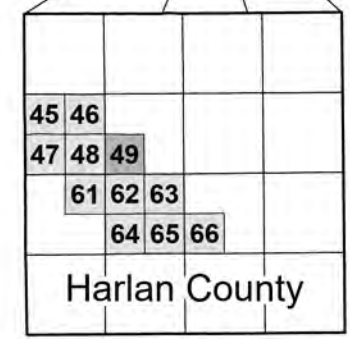
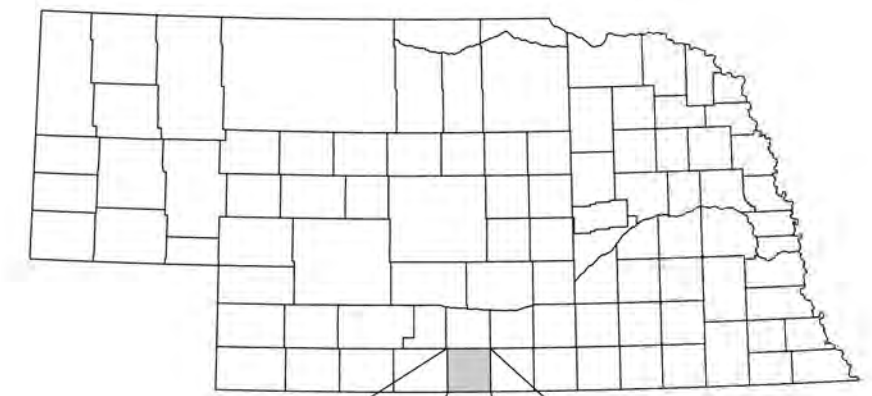
MAP NUMBER: 21231 (ID: 20486)



Served by Bartley Canal				Served by Meeker-Driftwood Canal			
Natural Flow		Storage Use		Natural Flow		Storage Use	
A-3869DR	A-11042	A-14179	A-6225K	D-4	A-9690	A-13227	A-6225G
A-6217	A-11920	A-15803	A-11533	A-3869BR	A-9911	A-14180	A-14157
A-10196	A-13229		A-14158	A-3887CR	A-10590	A-15130	A-15138
			A-15812	A-6213	A-11946	A-15805	A-15811

Served by Cambridge Canal				Served by Red Willow Canal			
Natural Flow		Storage Use		Natural Flow		Storage Use	
A-3869E	A-10591	A-13228	A-6225L	A-3869CR	A-12068	A-14178	A-6225J
A-6218	A-11041	A-14181	A-14159	A-6215	A-12201	A-15806	A-11532
A-9479	A-12067	A-15131	A-15137	A-10195	A-13230	A-16601	A-14156
A-9763	A-12200	A-15804	A-15814				A-15813
							A-16602

 Frenchman-Cambridge Irrigation District Boundary



2022 AERIAL PHOTOGRAPHY
NAD 1983 STATEPLANE NEBRASKA FIPS 2600 (FEET)


NW1/4 Township 02 North - Range 33 West Hitchcock County


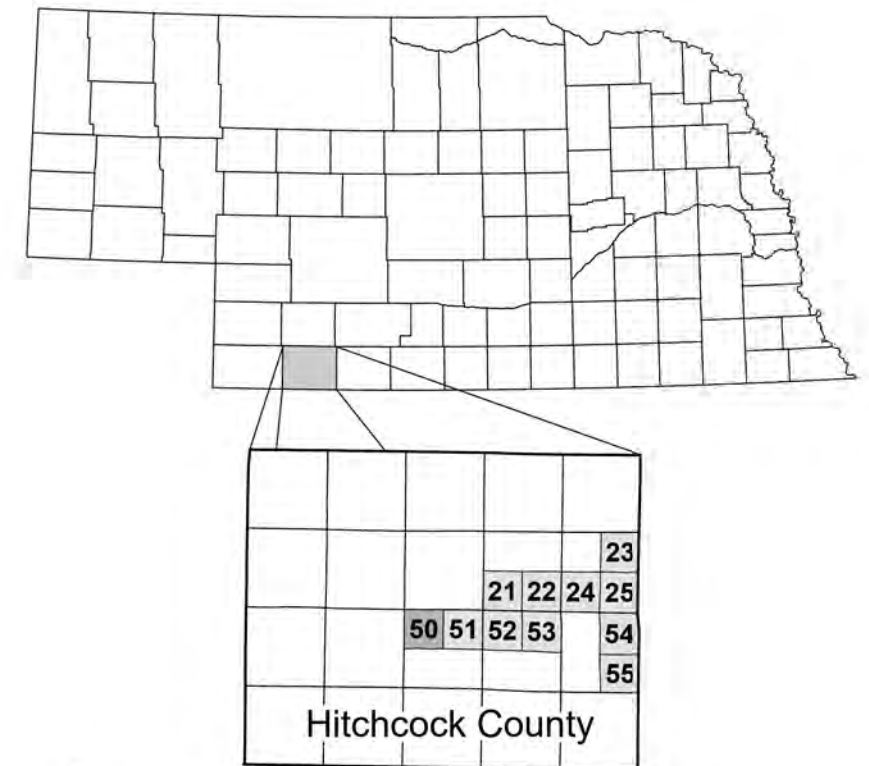
U.S. BUREAU OF RECLAMATION FRENCHMAN-CAMBRIDGE IRRIGATION DISTRICT 2023 PROJECT MAP MAP NUMBER: 21231 (ID: 20486)



Served by Bartley Canal				Served by Meeker-Driftwood Canal			
Natural Flow		Storage Use		Natural Flow		Storage Use	
A-3869DR	A-11042	A-14179	A-6225K	D-4	A-9690	A-13227	A-6225G
A-6217	A-11920	A-15803	A-11533	A-3869BR	A-9911	A-14180	A-14157
A-10196	A-13229		A-14158	A-3887CR	A-10590	A-15130	A-15138
			A-15812	A-6213	A-11946	A-15805	A-15811

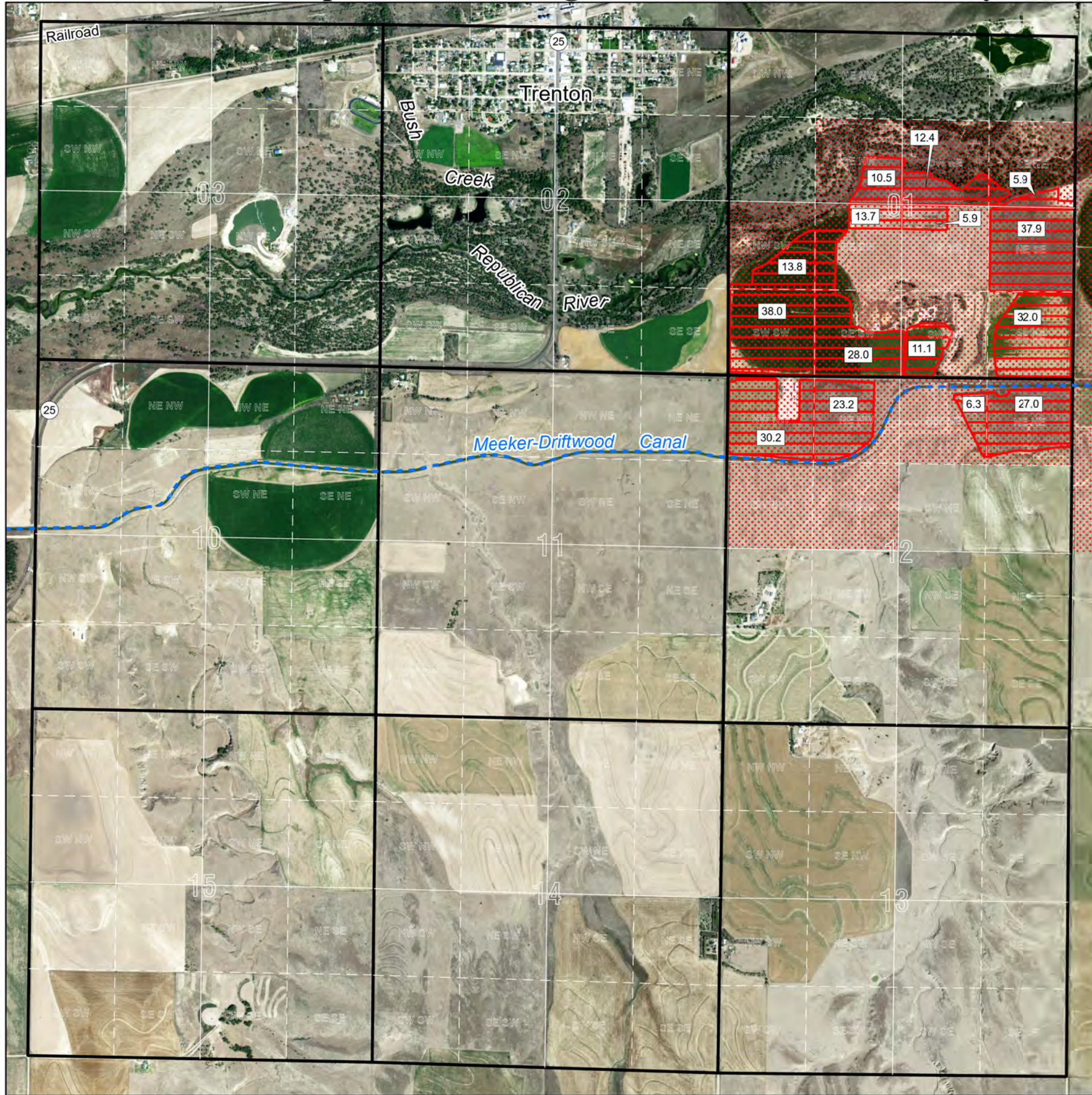
Served by Cambridge Canal				Served by Red Willow Canal			
Natural Flow		Storage Use		Natural Flow		Storage Use	
A-3869E	A-10591	A-13228	A-6225L	A-3869CR	A-12068	A-14178	A-6225J
A-6218	A-11041	A-14181	A-14159	A-6215	A-12201	A-15806	A-11532
A-9479	A-12067	A-15131	A-15137	A-10195	A-13230	A-16601	A-14156
A-9763	A-12200	A-15804	A-15814				A-15813
							A-16602

 Frenchman-Cambridge Irrigation District Boundary



NE1/4 Township 02 North - Range 33 West Hitchcock County


U.S. BUREAU OF RECLAMATION FRENCHMAN-CAMBRIDGE IRRIGATION DISTRICT 2023 PROJECT MAP MAP NUMBER: 21231 (ID: 20486)



Served by Bartley Canal				Served by Meeker-Driftwood Canal			
Natural Flow		Storage Use		Natural Flow		Storage Use	
A-3869DR	A-11042	A-14179	A-6225K	D-4	A-9690	A-13227	A-6225G
A-6217	A-11920	A-15803	A-11533	A-3869BR	A-9911	A-14180	A-14157
A-10196	A-13229		A-14158	A-3887CR	A-10590	A-15130	A-15138
			A-15812	A-6213	A-11946	A-15805	A-15811

Served by Cambridge Canal				Served by Red Willow Canal			
Natural Flow		Storage Use		Natural Flow		Storage Use	
A-3869E	A-10591	A-13228	A-6225L	A-3869CR	A-12068	A-14178	A-6225J
A-6218	A-11041	A-14181	A-14159	A-6215	A-12201	A-15806	A-11532
A-9479	A-12067	A-15131	A-15137	A-10195	A-13230	A-16601	A-14156
A-9763	A-12200	A-15804	A-15814				A-15813
							A-16602

Frenchman-Cambridge Irrigation District Boundary



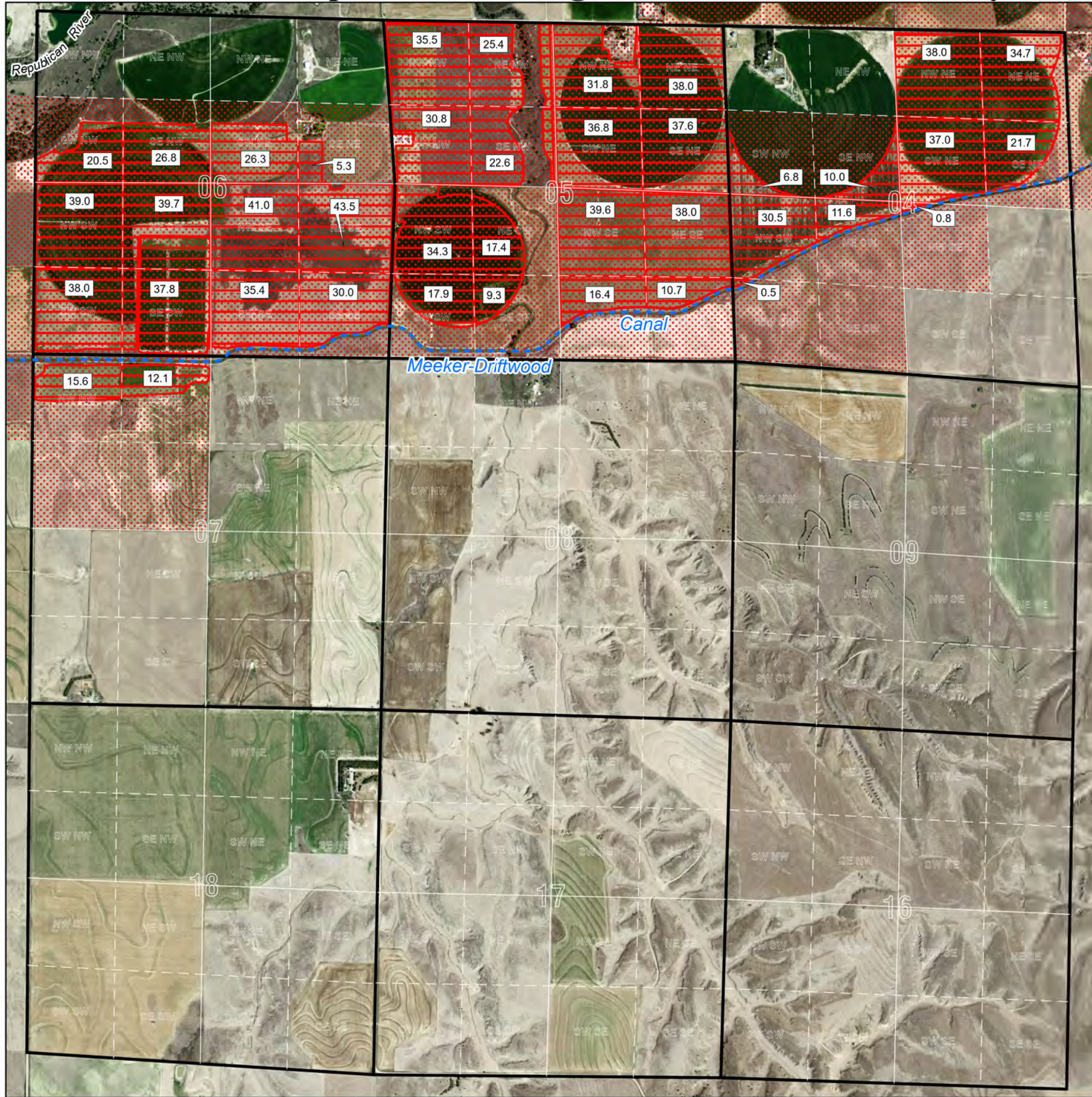
2022 AERIAL PHOTOGRAPHY
NAD 1983 STATEPLANE NEBRASKA FIPS 2600 (FEET)

NW1/4 Township 02 North - Range 32 West Hitchcock County

U.S. BUREAU OF RECLAMATION FRENCHMAN-CAMBRIDGE IRRIGATION DISTRICT

2023 PROJECT MAP


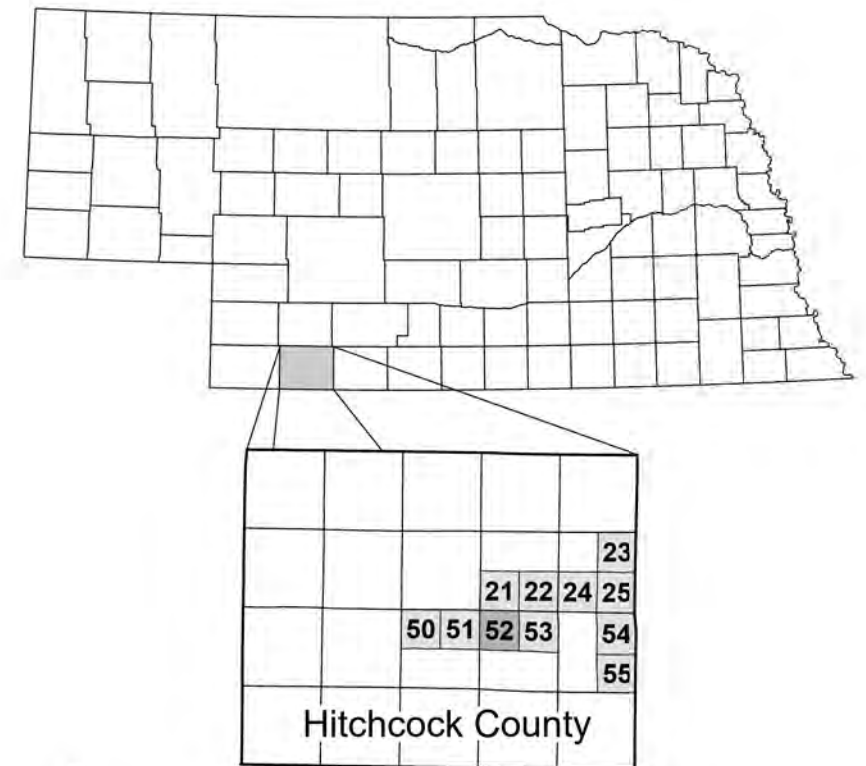
MAP NUMBER: 21231 (ID: 20486)



Served by Bartley Canal				Served by Meeker-Driftwood Canal			
Natural Flow		Storage Use		Natural Flow		Storage Use	
A-3869DR	A-11042	A-14179	A-6225K	D-4	A-9690	A-13227	A-6225G
A-6217	A-11920	A-15803	A-11533	A-3869BR	A-9911	A-14180	A-14157
A-10196	A-13229		A-14158	A-3887CR	A-10590	A-15130	A-15138
			A-15812	A-6213	A-11946	A-15805	A-15811

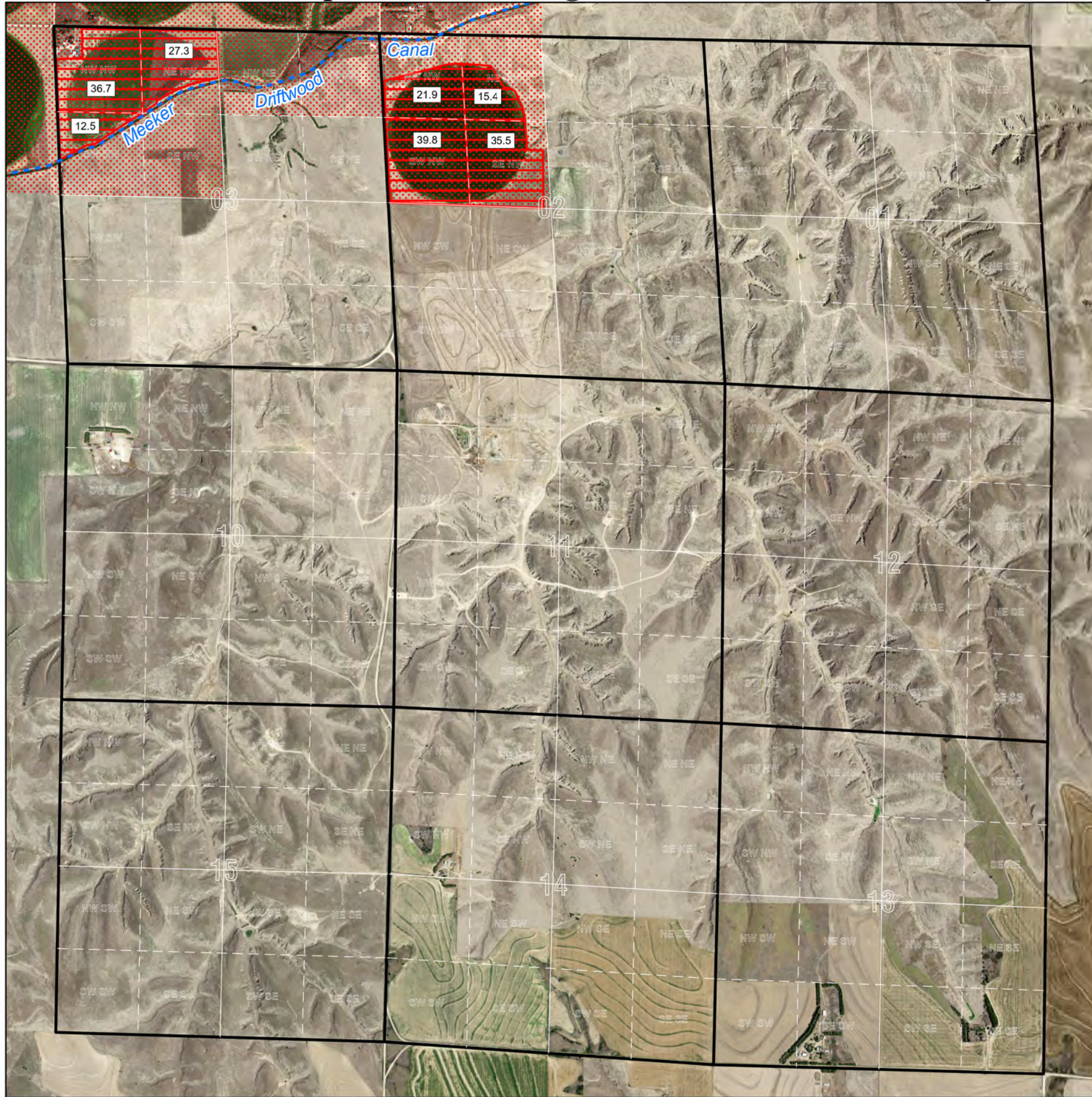
Served by Cambridge Canal				Served by Red Willow Canal			
Natural Flow		Storage Use		Natural Flow		Storage Use	
A-3869E	A-10591	A-13228	A-6225L	A-3869CR	A-12068	A-14178	A-6225J
A-6218	A-11041	A-14181	A-14159	A-6215	A-12201	A-15806	A-11532
A-9479	A-12067	A-15131	A-15137	A-10195	A-13230	A-16601	A-14156
A-9763	A-12200	A-15804	A-15814				A-15813
							A-16602

Frenchman-Cambridge Irrigation District Boundary



NE1/4 Township 02 North - Range 32 West Hitchcock County

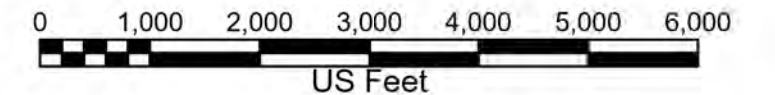
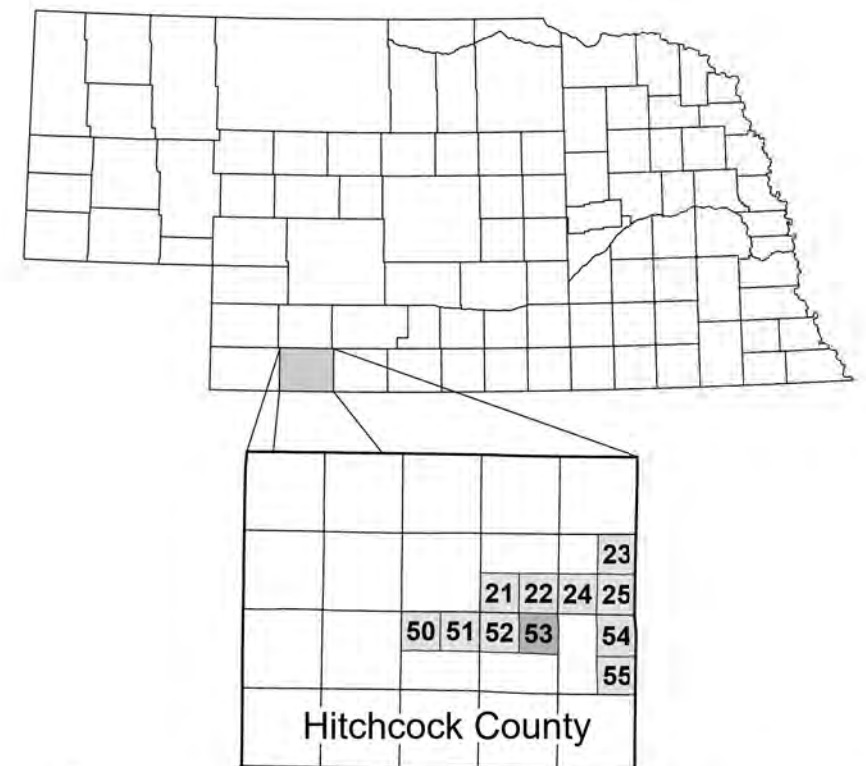
U.S. BUREAU OF RECLAMATION FRENCHMAN-CAMBRIDGE IRRIGATION DISTRICT 2023 PROJECT MAP MAP NUMBER: 21231 (ID: 20486)



Served by Bartley Canal				Served by Meeker-Driftwood Canal			
Natural Flow		Storage Use		Natural Flow		Storage Use	
A-3869DR	A-11042	A-14179	A-6225K	D-4	A-9690	A-13227	A-6225G
A-6217	A-11920	A-15803	A-11533	A-3869BR	A-9911	A-14180	A-14157
A-10196	A-13229		A-14158	A-3887CR	A-10590	A-15130	A-15138
			A-15812	A-6213	A-11946	A-15805	A-15811

Served by Cambridge Canal				Served by Red Willow Canal			
Natural Flow		Storage Use		Natural Flow		Storage Use	
A-3869E	A-10591	A-13228	A-6225L	A-3869CR	A-12068	A-14178	A-6225J
A-6218	A-11041	A-14181	A-14159	A-6215	A-12201	A-15806	A-11532
A-9479	A-12067	A-15131	A-15137	A-10195	A-13230	A-16601	A-14156
A-9763	A-12200	A-15804	A-15814				A-15813
							A-16602

Frenchman-Cambridge Irrigation District Boundary

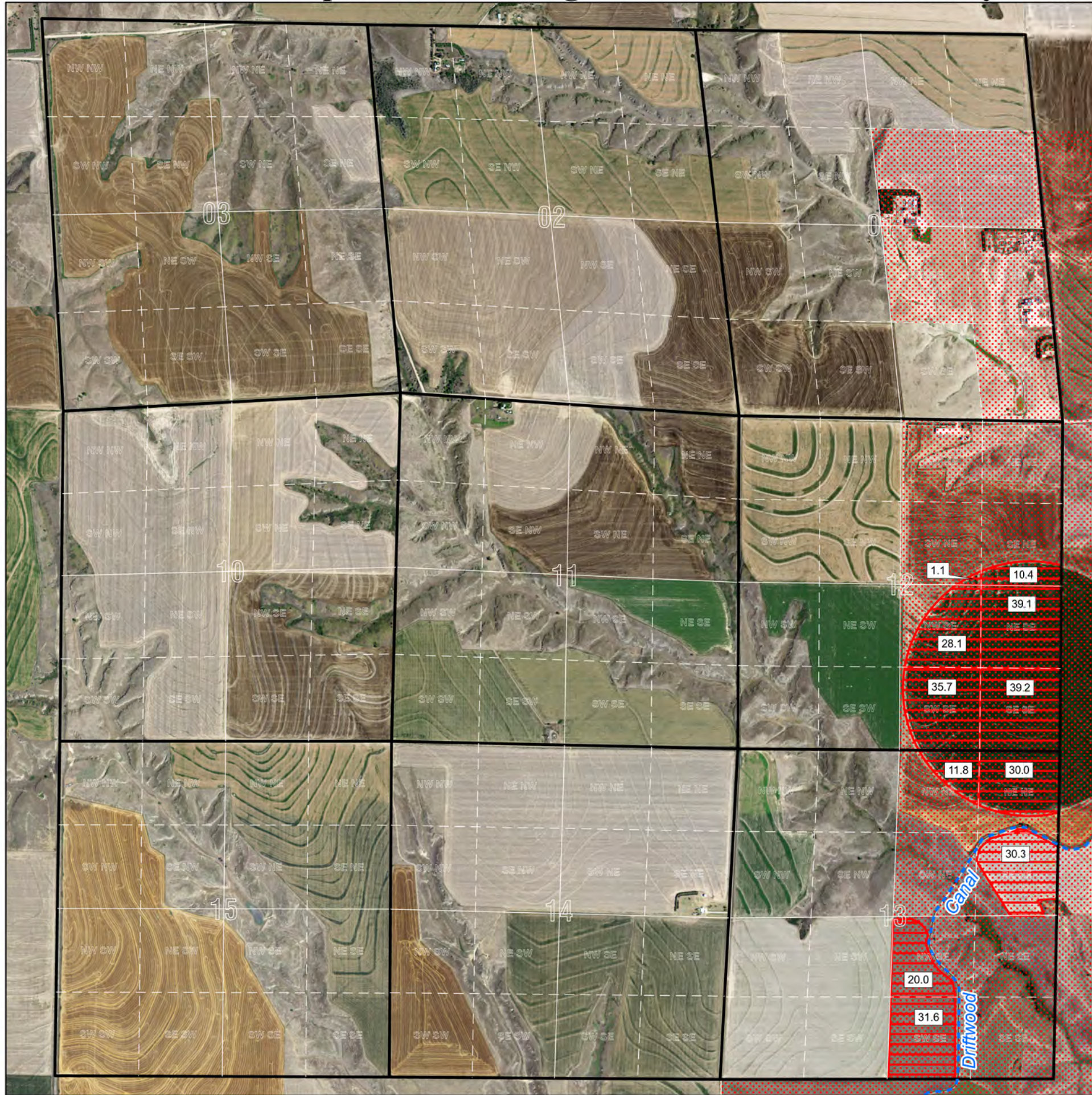


NE1/4 Township 02 North - Range 31 West Hitchcock County

U.S. BUREAU OF RECLAMATION FRENCHMAN-CAMBRIDGE IRRIGATION DISTRICT

2023 PROJECT MAP


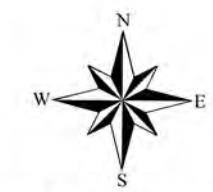
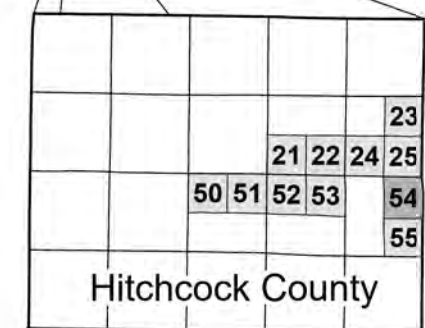
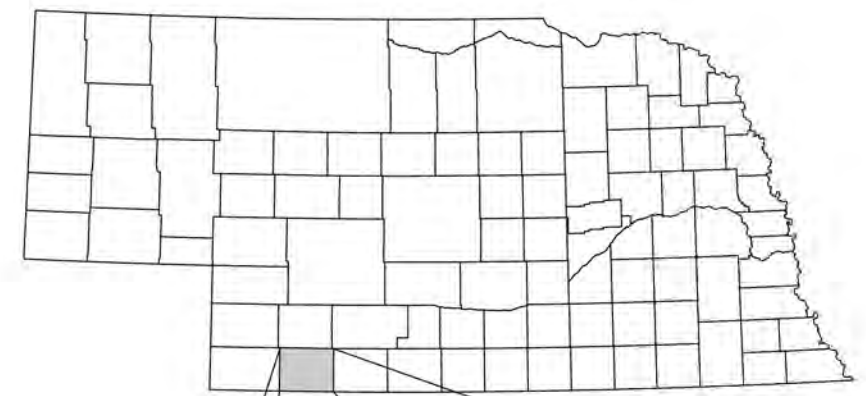
MAP NUMBER: 21231 (ID: 20486)



Served by Bartley Canal				Served by Meeker-Driftwood Canal			
Natural Flow		Storage Use		Natural Flow		Storage Use	
A-3869DR	A-11042	A-14179	A-6225K	D-4	A-9690	A-13227	A-6225G
A-6217	A-11920	A-15803	A-11533	A-3869BR	A-9911	A-14180	A-14157
A-10196	A-13229		A-14158	A-3887CR	A-10590	A-15130	A-15138
			A-15812	A-6213	A-11946	A-15805	A-15811

Served by Cambridge Canal				Served by Red Willow Canal			
Natural Flow		Storage Use		Natural Flow		Storage Use	
A-3869E	A-10591	A-13228	A-6225L	A-3869CR	A-12068	A-14178	A-6225J
A-6218	A-11041	A-14181	A-14159	A-6215	A-12201	A-15806	A-11532
A-9479	A-12067	A-15131	A-15137	A-10195	A-13230	A-16601	A-14156
A-9763	A-12200	A-15804	A-15814				A-15813
							A-16602

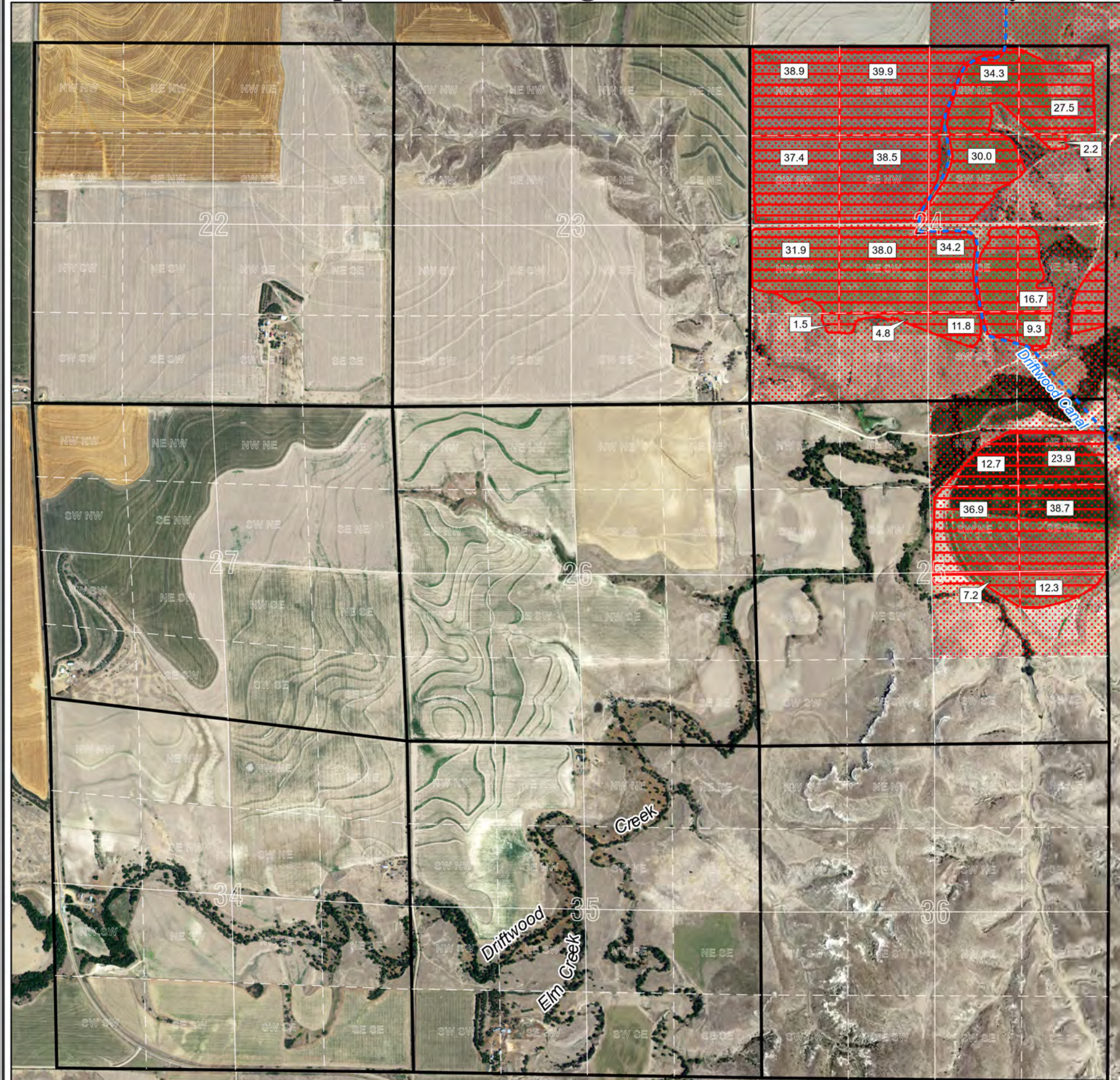
 Frenchman-Cambridge Irrigation District Boundary



2022 AERIAL PHOTOGRAPHY
NAD 1983 STATEPLANE NEBRASKA FIPS 2600 (FEET)


SE1/4 Township 02 North - Range 31 West Hitchcock County


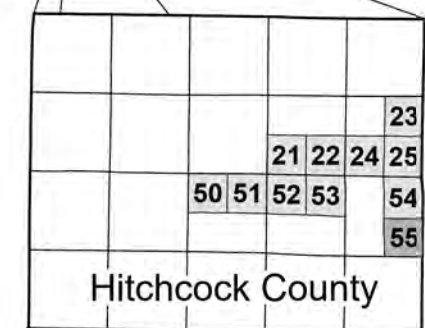
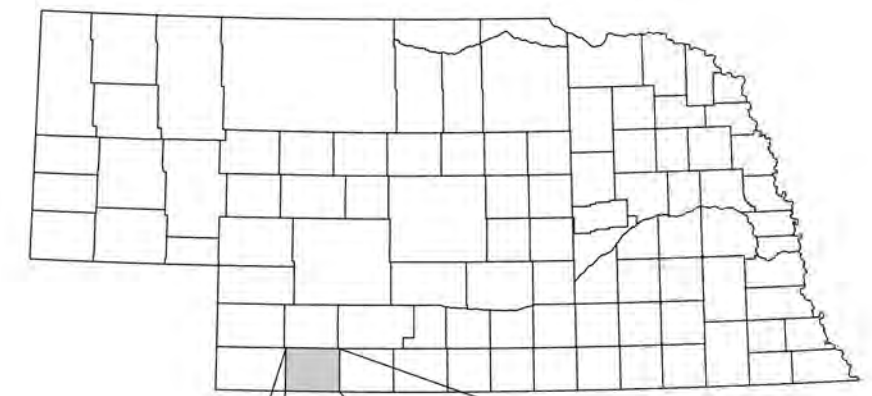
U.S. BUREAU OF RECLAMATION FRENCHMAN-CAMBRIDGE IRRIGATION DISTRICT 2023 PROJECT MAP MAP NUMBER: 21231 (ID: 20486)



Served by Bartley Canal				Served by Meeker-Driftwood Canal			
Natural Flow		Storage Use		Natural Flow		Storage Use	
A-3869DR	A-11042	A-14179	A-6225K	D-4	A-9690	A-13227	A-6225G
A-6217	A-11920	A-15803	A-11533	A-3869BR	A-9911	A-14180	A-14157
A-10196	A-13229		A-14158	A-3887CR	A-10590	A-15130	A-15138
			A-15812	A-6213	A-11946	A-15805	A-15811

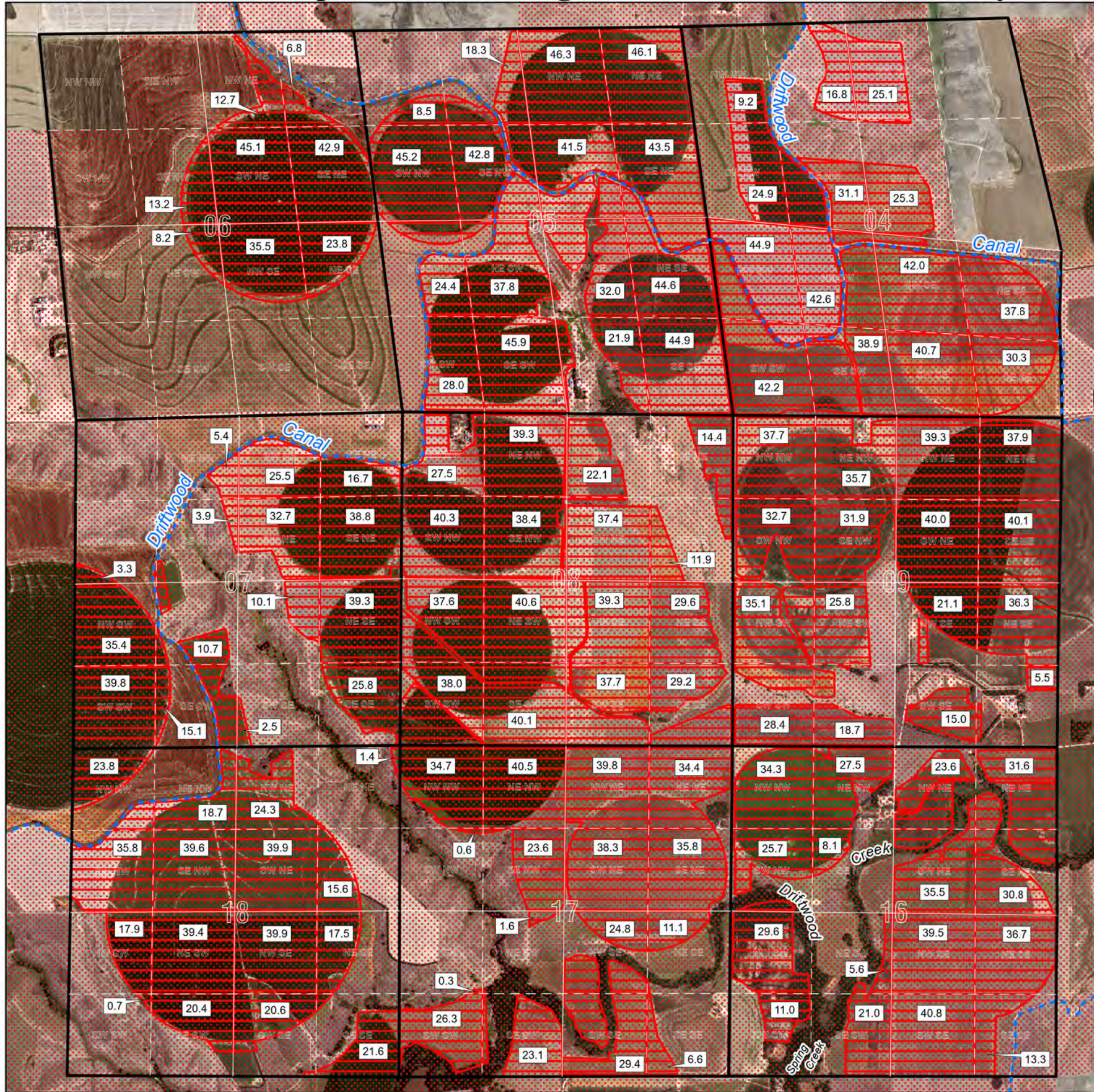
Served by Cambridge Canal				Served by Red Willow Canal			
Natural Flow		Storage Use		Natural Flow		Storage Use	
A-3869E	A-10591	A-13228	A-6225L	A-3869CR	A-12068	A-14178	A-6225J
A-6218	A-11041	A-14181	A-14159	A-6215	A-12201	A-15806	A-11532
A-9479	A-12067	A-15131	A-15137	A-10195	A-13230	A-16601	A-14156
A-9763	A-12200	A-15804	A-15814				A-15813
							A-16602

 Frenchman-Cambridge Irrigation District Boundary



NW1/4 Township 02 North - Range 30 West Red Willow County


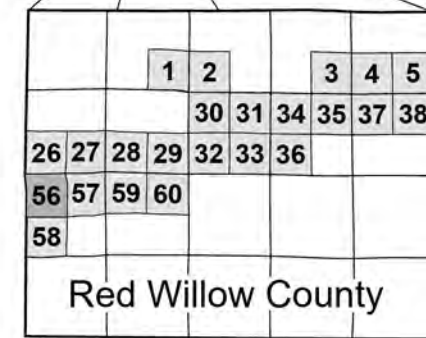
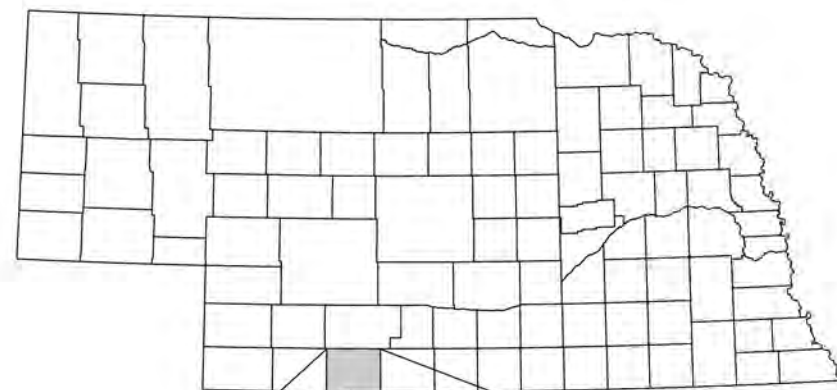
U.S. BUREAU OF RECLAMATION FRENCHMAN-CAMBRIDGE IRRIGATION DISTRICT 2023 PROJECT MAP MAP NUMBER: 21231 (ID: 20486)



Served by Bartley Canal				Served by Meeker-Driftwood Canal			
Natural Flow		Storage Use		Natural Flow		Storage Use	
A-3869DR	A-11042	A-14179	A-6225K	D-4	A-9690	A-13227	A-6225G
A-6217	A-11920	A-15803	A-11533	A-3869BR	A-9911	A-14180	A-14157
A-10196	A-13229		A-14158	A-3887CR	A-10590	A-15130	A-15138
			A-15812	A-6213	A-11946	A-15805	A-15811

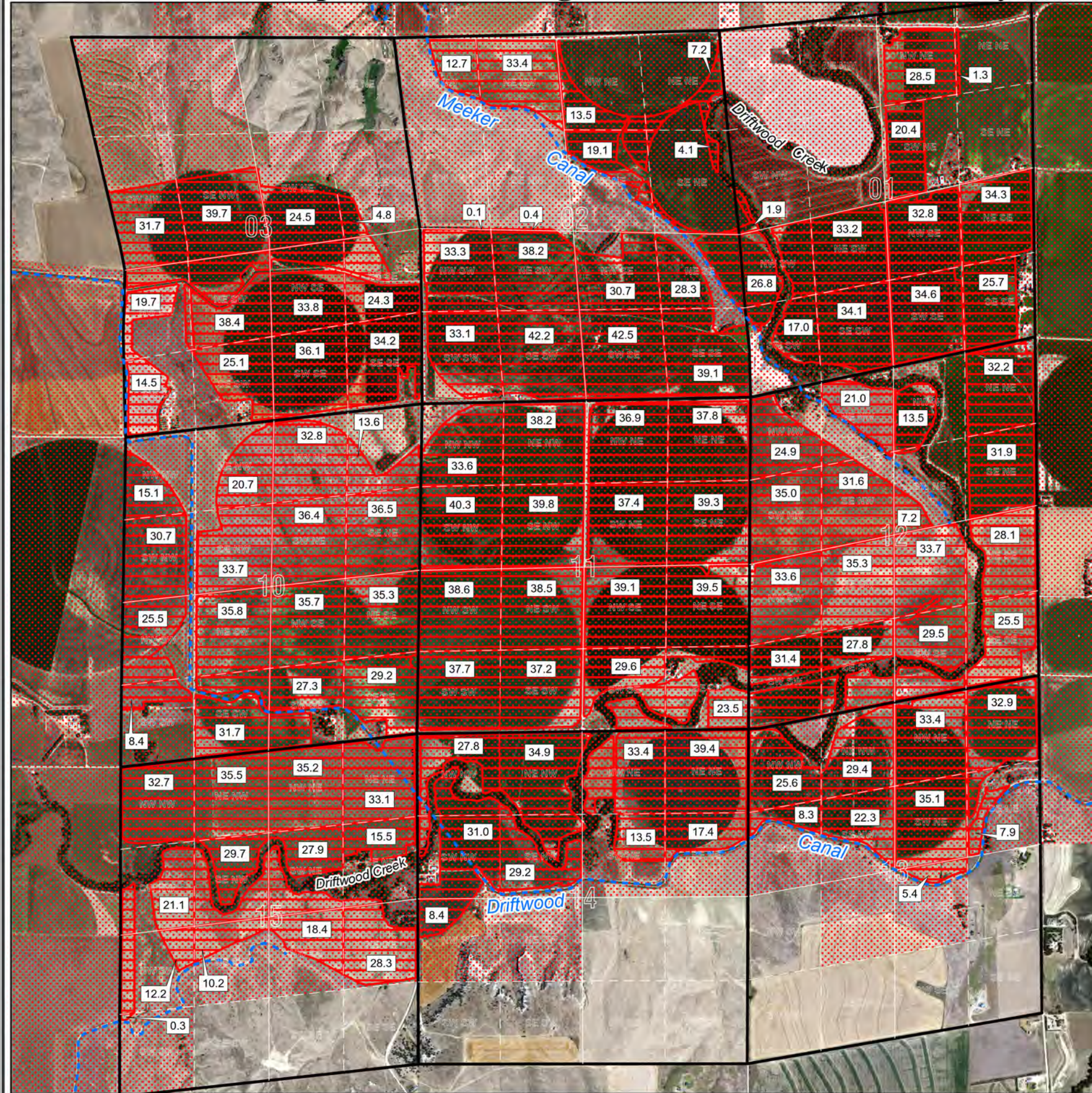
Served by Cambridge Canal				Served by Red Willow Canal			
Natural Flow		Storage Use		Natural Flow		Storage Use	
A-3869E	A-10591	A-13228	A-6225L	A-3869CR	A-12068	A-14178	A-6225J
A-6218	A-11041	A-14181	A-14159	A-6215	A-12201	A-15806	A-11532
A-9479	A-12067	A-15131	A-15137	A-10195	A-13230	A-16601	A-14156
A-9763	A-12200	A-15804	A-15814				A-15813
							A-16602

Frenchman-Cambridge Irrigation District Boundary



NE1/4 Township 02 North - Range 30 West Red Willow County


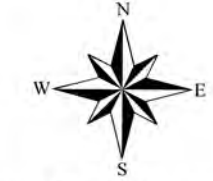
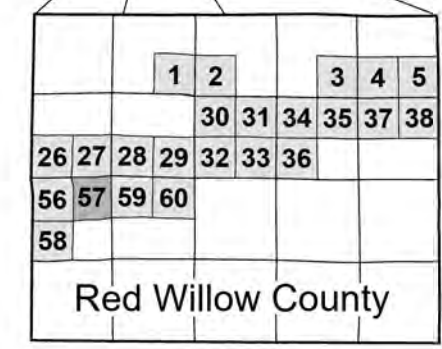
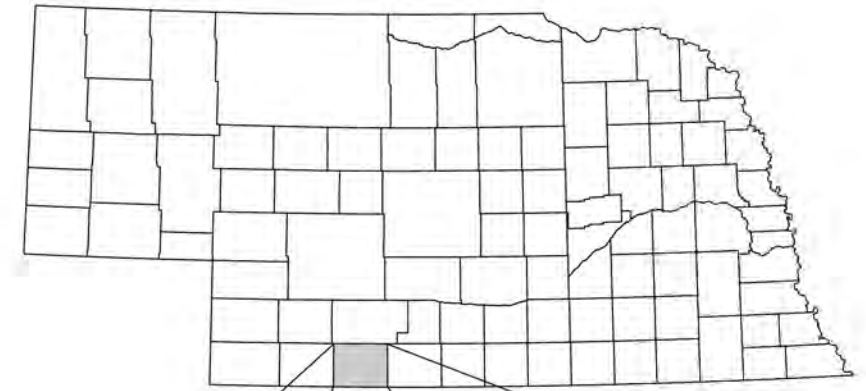
U.S. BUREAU OF RECLAMATION FRENCHMAN-CAMBRIDGE IRRIGATION DISTRICT 2023 PROJECT MAP MAP NUMBER: 21231 (ID: 20486)



Served by Bartley Canal				Served by Meeker-Driftwood Canal			
Natural Flow		Storage Use		Natural Flow		Storage Use	
A-3869DR	A-11042	A-14179	A-6225K	D-4	A-9690	A-13227	A-6225G
A-6217	A-11920	A-15803	A-11533	A-3869BR	A-9911	A-14180	A-14157
A-10196	A-13229		A-14158	A-3887CR	A-10590	A-15130	A-15138
			A-15812	A-6213	A-11946	A-15805	A-15811

Served by Cambridge Canal				Served by Red Willow Canal			
Natural Flow		Storage Use		Natural Flow		Storage Use	
A-3869E	A-10591	A-13228	A-6225L	A-3869CR	A-12068	A-14178	A-6225J
A-6218	A-11041	A-14181	A-14159	A-6215	A-12201	A-15806	A-11532
A-9479	A-12067	A-15131	A-15137	A-10195	A-13230	A-16601	A-14156
A-9763	A-12200	A-15804	A-15814				A-15813
							A-16602

Frenchman-Cambridge Irrigation District Boundary

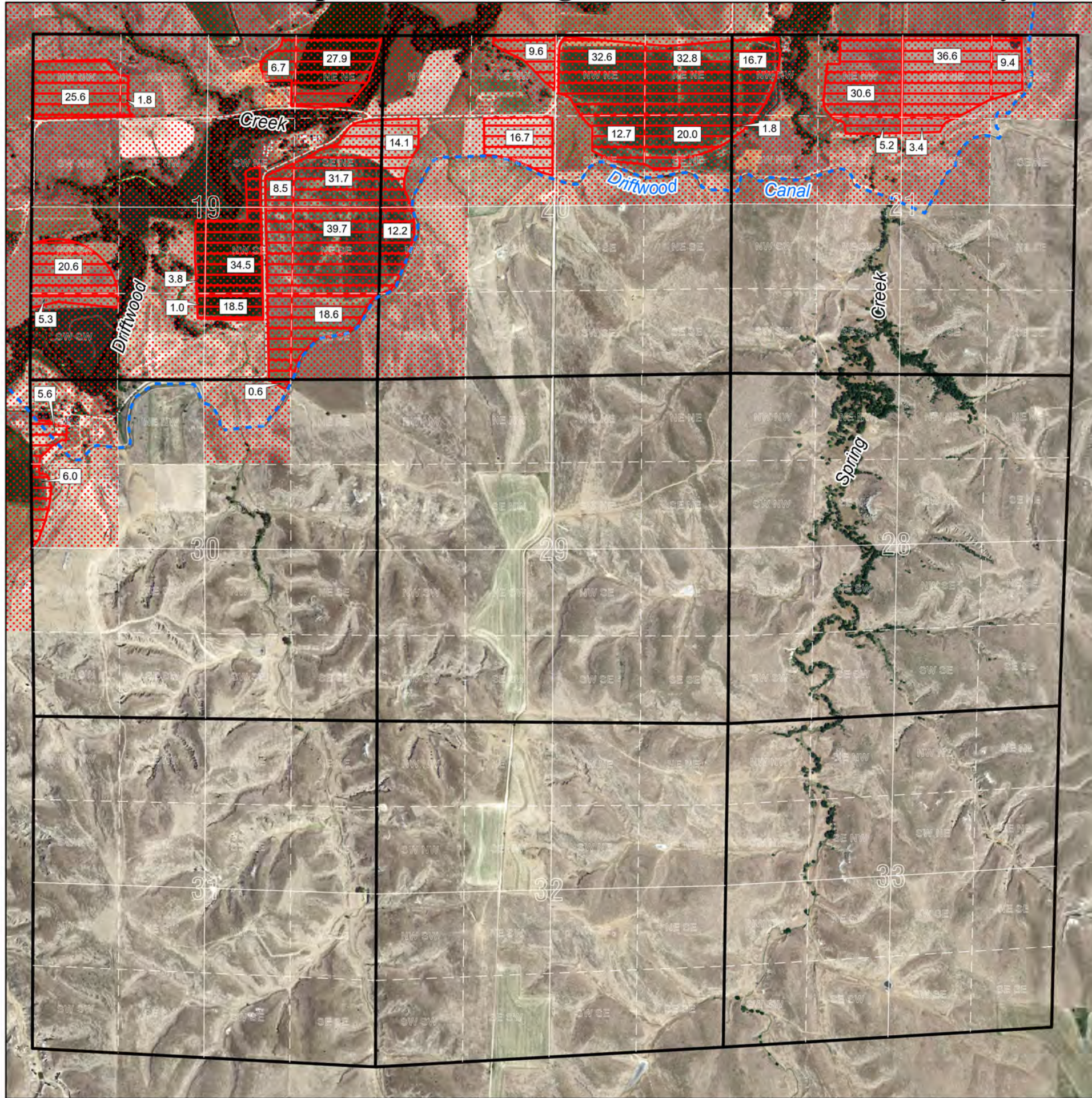


SW1/4 Township 02 North - Range 30 West Red Willow County

U.S. BUREAU OF RECLAMATION FRENCHMAN-CAMBRIDGE IRRIGATION DISTRICT

2023 PROJECT MAP


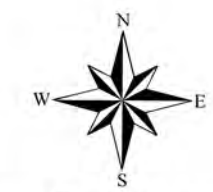
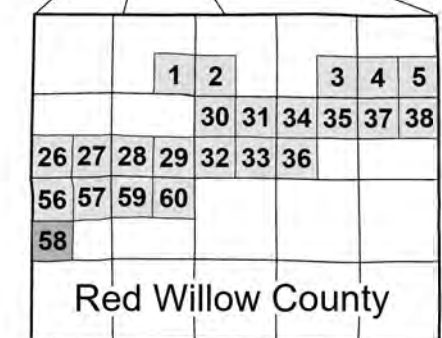
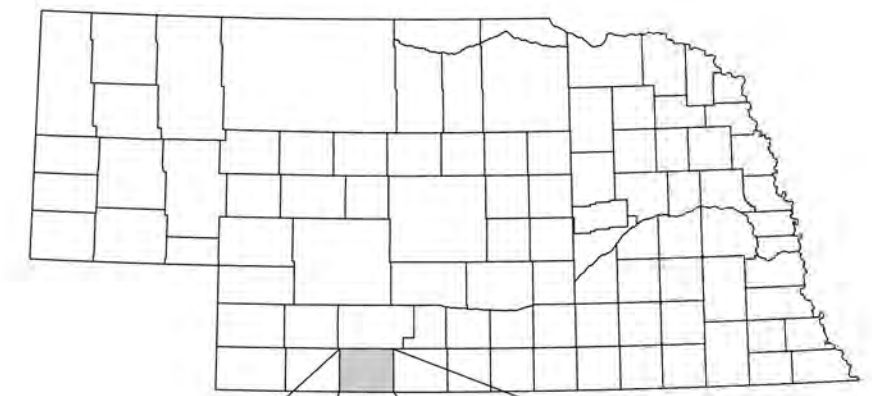
MAP NUMBER: 21231 (ID: 20486)



Served by Bartley Canal				Served by Meeker-Driftwood Canal			
Natural Flow		Storage Use		Natural Flow		Storage Use	
A-3869DR	A-11042	A-14179	A-6225K	D-4	A-9690	A-13227	A-6225G
A-6217	A-11920	A-15803	A-11533	A-3869BR	A-9911	A-14180	A-14157
A-10196	A-13229		A-14158	A-3887CR	A-10590	A-15130	A-15138
			A-15812	A-6213	A-11946	A-15805	A-15811

Served by Cambridge Canal				Served by Red Willow Canal			
Natural Flow		Storage Use		Natural Flow		Storage Use	
A-3869E	A-10591	A-13228	A-6225L	A-3869CR	A-12068	A-14178	A-6225J
A-6218	A-11041	A-14181	A-14159	A-6215	A-12201	A-15806	A-11532
A-9479	A-12067	A-15131	A-15137	A-10195	A-13230	A-16601	A-14156
A-9763	A-12200	A-15804	A-15814				A-15813
							A-16602

Frenchman-Cambridge Irrigation District Boundary

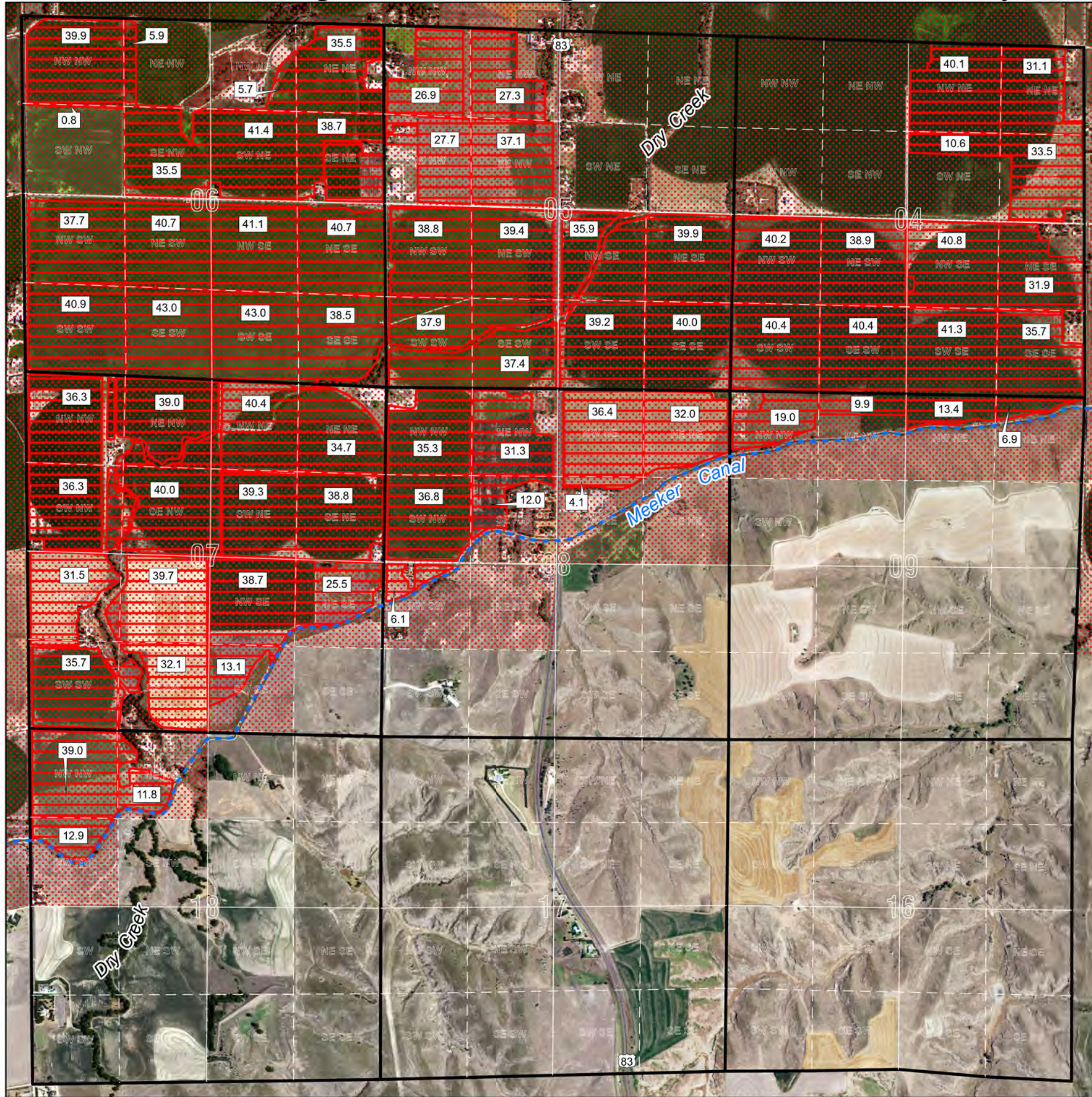


NW1/4 Township 02 North - Range 29 West Red Willow County

U.S. BUREAU OF RECLAMATION FRENCHMAN-CAMBRIDGE IRRIGATION DISTRICT


2023 PROJECT MAP


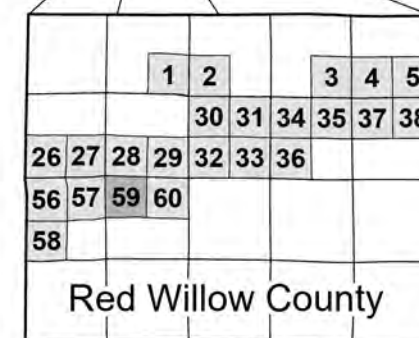
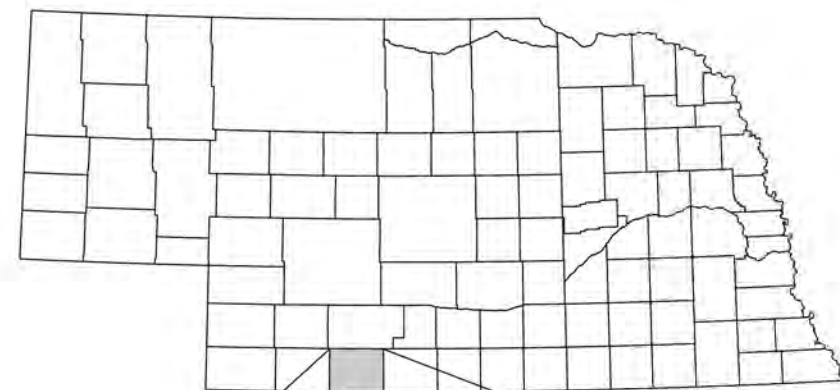
MAP NUMBER: 21231 (ID: 20486)



Served by Bartley Canal				Served by Meeker-Driftwood Canal			
Natural Flow		Storage Use		Natural Flow		Storage Use	
A-3869DR	A-11042	A-14179	A-6225K	D-4	A-9690	A-13227	A-6225G
A-6217	A-11920	A-15803	A-11533	A-3869BR	A-9911	A-14180	A-14157
A-10196	A-13229		A-14158	A-3887CR	A-10590	A-15130	A-15138
			A-15812	A-6213	A-11946	A-15805	A-15811

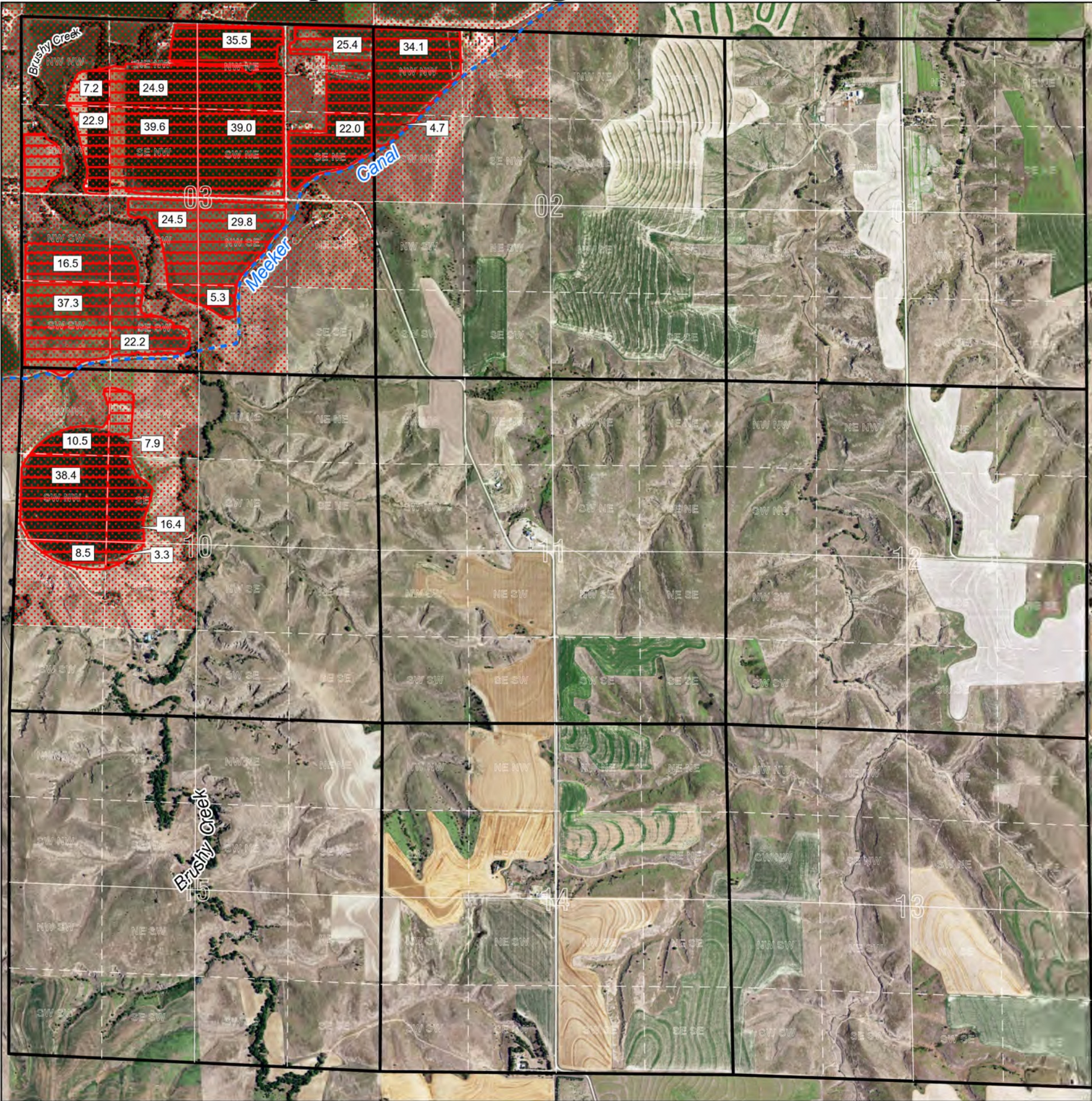
Served by Cambridge Canal				Served by Red Willow Canal			
Natural Flow		Storage Use		Natural Flow		Storage Use	
A-3869E	A-10591	A-13228	A-6225L	A-3869CR	A-12068	A-14178	A-6225J
A-6218	A-11041	A-14181	A-14159	A-6215	A-12201	A-15806	A-11532
A-9479	A-12067	A-15131	A-15137	A-10195	A-13230	A-16601	A-14156
A-9763	A-12200	A-15804	A-15814				A-15813
							A-16602

 Frenchman-Cambridge Irrigation District Boundary




NE1/4 Township 02 North - Range 29 West Red Willow County



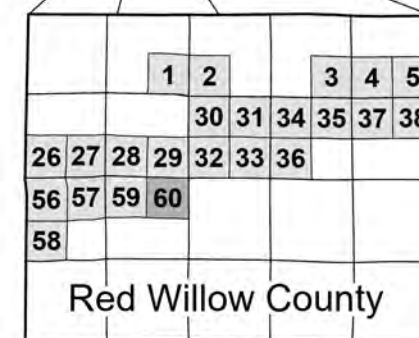
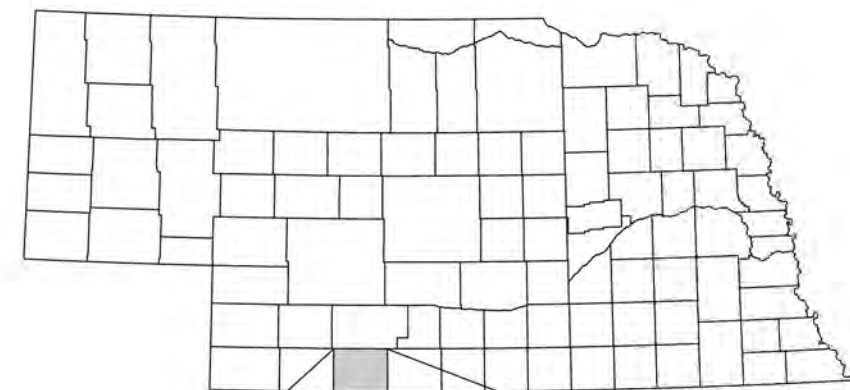
U.S. BUREAU OF RECLAMATION FRENCHMAN-CAMBRIDGE IRRIGATION DISTRICT 2023 PROJECT MAP MAP NUMBER: 21231 (ID: 20486)



Served by Bartley Canal				Served by Meeker-Driftwood Canal			
Natural Flow		Storage Use		Natural Flow		Storage Use	
A-3869DR	A-11042	A-14179	A-6225K	D-4	A-9690	A-13227	A-6225G
A-6217	A-11920	A-15803	A-11533	A-3869BR	A-9911	A-14180	A-14157
A-10196	A-13229		A-14158	A-3887CR	A-10590	A-15130	A-15138
			A-15812	A-6213	A-11946	A-15805	A-15811

Served by Cambridge Canal				Served by Red Willow Canal			
Natural Flow		Storage Use		Natural Flow		Storage Use	
A-3869E	A-10591	A-13228	A-6225L	A-3869CR	A-12068	A-14178	A-6225J
A-6218	A-11041	A-14181	A-14159	A-6215	A-12201	A-15806	A-11532
A-9479	A-12067	A-15131	A-15137	A-10195	A-13230	A-16601	A-14156
A-9763	A-12200	A-15804	A-15814				A-15813
							A-16602

 Frenchman-Cambridge Irrigation District Boundary




NE1/4 Township 02 North - Range 20 West Harlan County

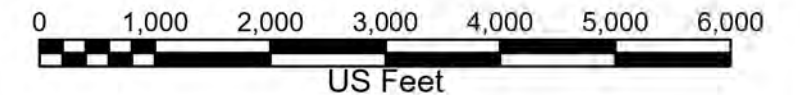
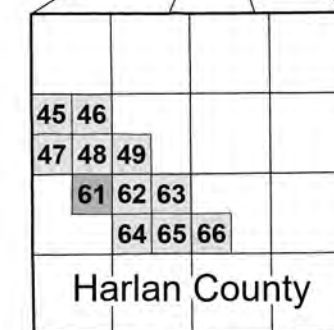
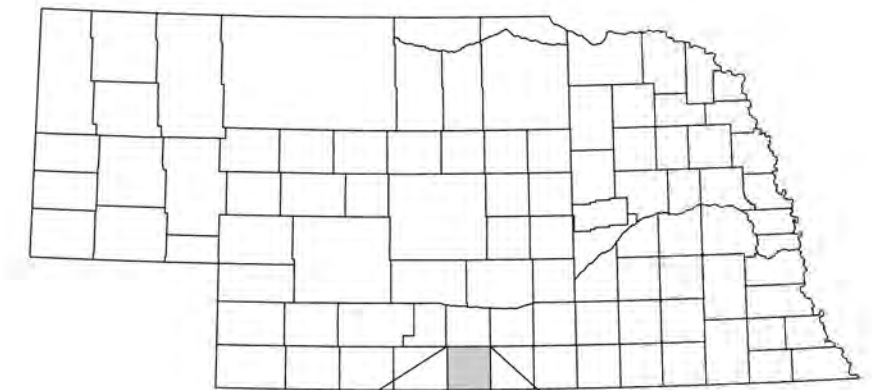
U.S. BUREAU OF RECLAMATION FRENCHMAN-CAMBRIDGE IRRIGATION DISTRICT 2023 PROJECT MAP MAP NUMBER: 21231 (ID: 20486)



Served by Bartley Canal				Served by Meeker-Driftwood Canal			
Natural Flow		Storage Use		Natural Flow		Storage Use	
A-3869DR	A-11042	A-14179	A-6225K	D-4	A-9690	A-13227	A-6225G
A-6217	A-11920	A-15803	A-11533	A-3869BR	A-9911	A-14180	A-14157
A-10196	A-13229		A-14158	A-3887CR	A-10590	A-15130	A-15138
			A-15812	A-6213	A-11946	A-15805	A-15811

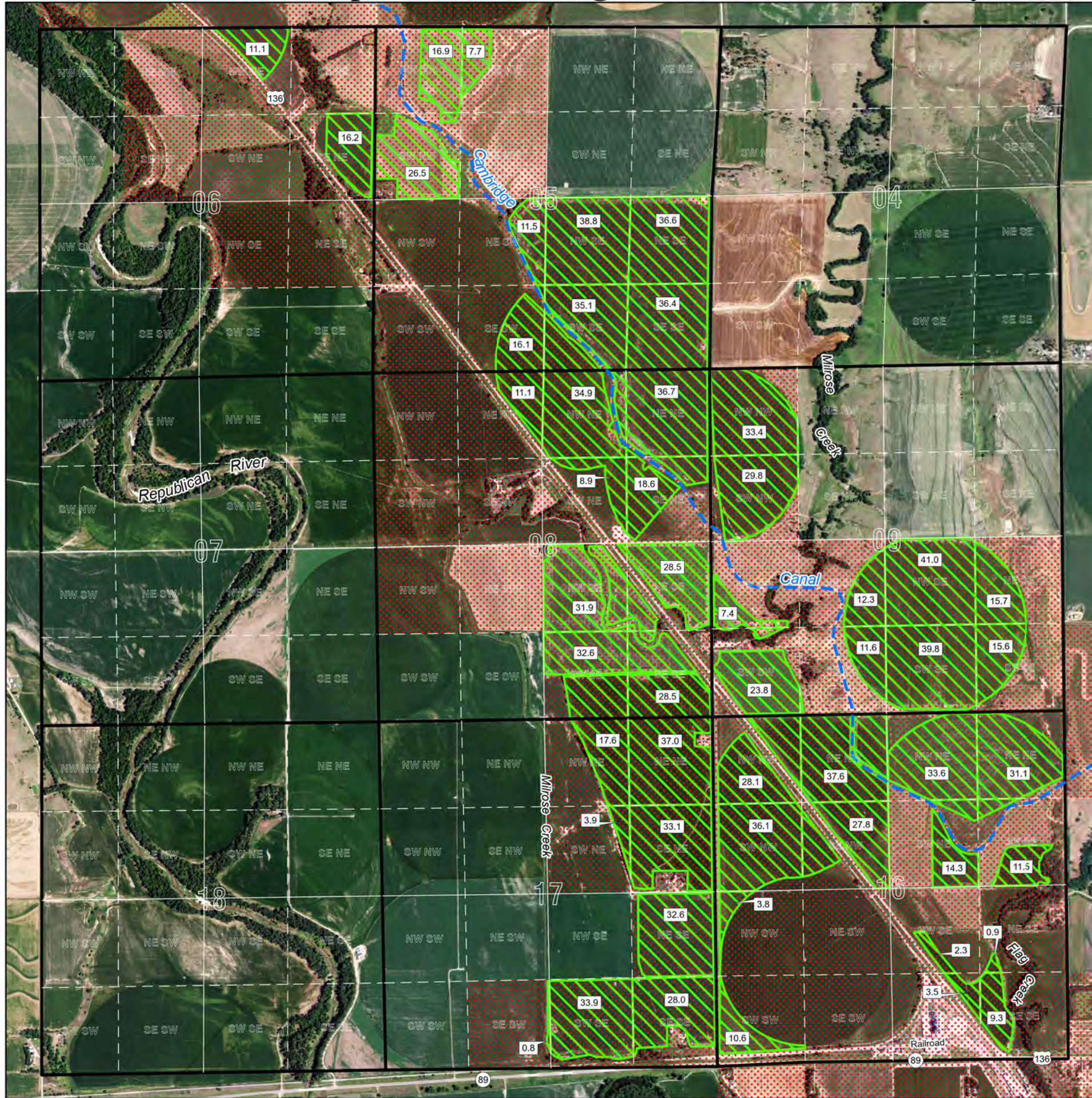
Served by Cambridge Canal				Served by Red Willow Canal			
Natural Flow		Storage Use		Natural Flow		Storage Use	
A-3869E	A-10591	A-13228	A-6225L	A-3869CR	A-12068	A-14178	A-6225J
A-6218	A-11041	A-14181	A-14159	A-6215	A-12201	A-15806	A-11532
A-9479	A-12067	A-15131	A-15137	A-10195	A-13230	A-16601	A-14156
A-9763	A-12200	A-15804	A-15814				A-15813
							A-16602

 Frenchman-Cambridge Irrigation District Boundary




NW1/4 Township 02 North - Range 19 West Harlan County


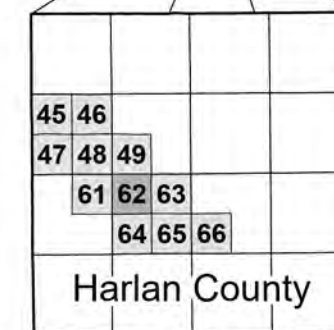
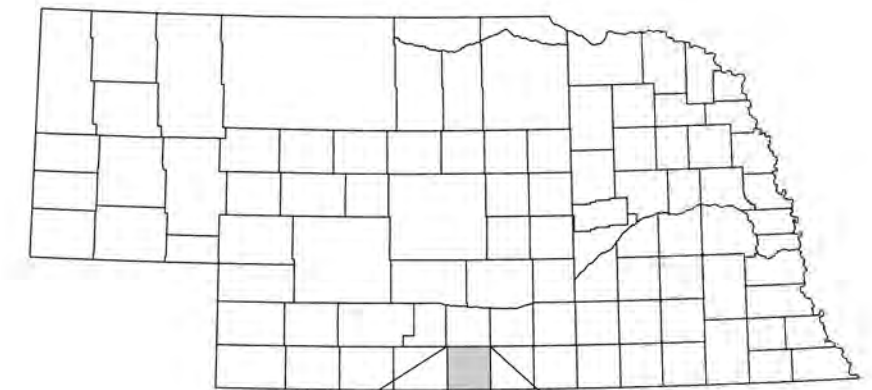
U.S. BUREAU OF RECLAMATION FRENCHMAN-CAMBRIDGE IRRIGATION DISTRICT 2023 PROJECT MAP MAP NUMBER: 21231 (ID: 20486)



Served by Bartley Canal				Served by Meeker-Driftwood Canal			
Natural Flow		Storage Use		Natural Flow		Storage Use	
A-3869DR	A-11042	A-14179	A-6225K	D-4	A-9690	A-13227	A-6225G
A-6217	A-11920	A-15803	A-11533	A-3869BR	A-9911	A-14180	A-14157
A-10196	A-13229		A-14158	A-3887CR	A-10590	A-15130	A-15138
			A-15812	A-6213	A-11946	A-15805	A-15811

Served by Cambridge Canal				Served by Red Willow Canal			
Natural Flow		Storage Use		Natural Flow		Storage Use	
A-3869E	A-10591	A-13228	A-6225L	A-3869CR	A-12068	A-14178	A-6225J
A-6218	A-11041	A-14181	A-14159	A-6215	A-12201	A-15806	A-11532
A-9479	A-12067	A-15131	A-15137	A-10195	A-13230	A-16601	A-14156
A-9763	A-12200	A-15804	A-15814				A-15813
							A-16602

 Frenchman-Cambridge Irrigation District Boundary

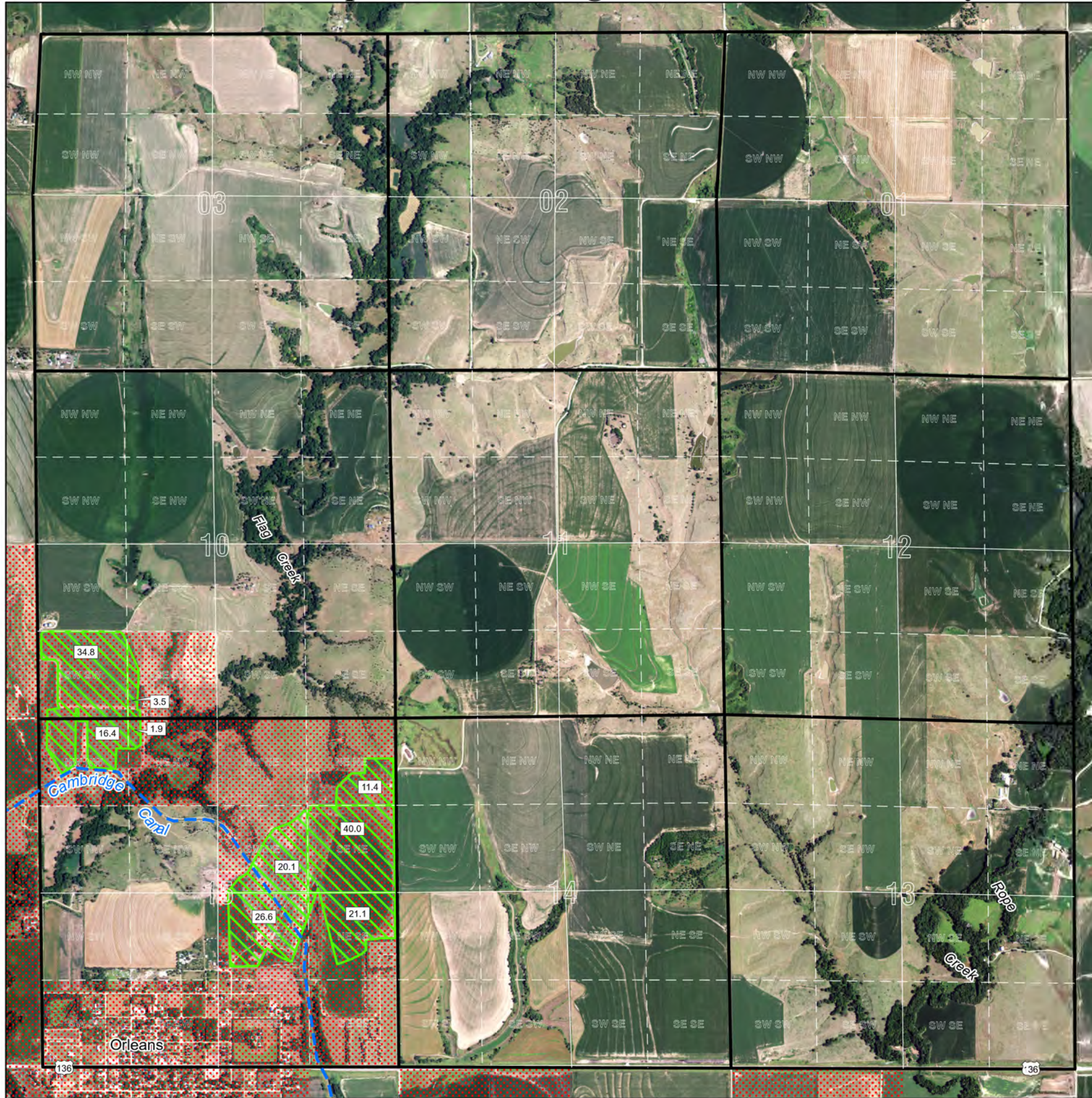


NE1/4 Township 02 North - Range 19 West Harlan County

U.S. BUREAU OF RECLAMATION FRENCHMAN-CAMBRIDGE IRRIGATION DISTRICT


2023 PROJECT MAP

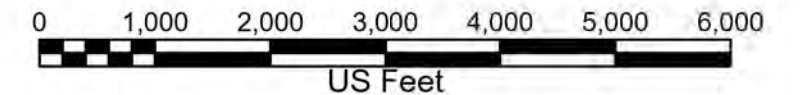
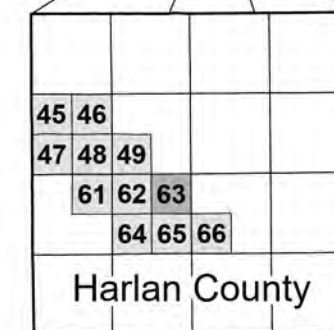
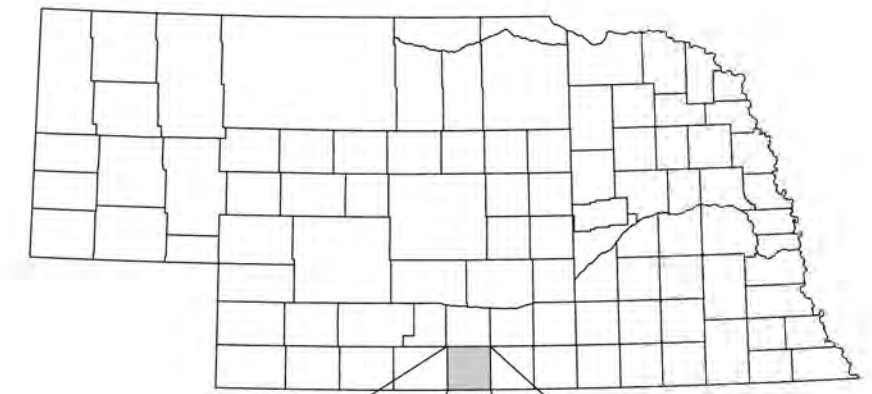
MAP NUMBER: 21231 (ID: 20486)



Served by Bartley Canal				Served by Meeker-Driftwood Canal			
Natural Flow		Storage Use		Natural Flow		Storage Use	
A-3869DR	A-11042	A-14179	A-6225K	D-4	A-9690	A-13227	A-6225G
A-6217	A-11920	A-15803	A-11533	A-3869BR	A-9911	A-14180	A-14157
A-10196	A-13229		A-14158	A-3887CR	A-10590	A-15130	A-15138
			A-15812	A-6213	A-11946	A-15805	A-15811

Served by Cambridge Canal				Served by Red Willow Canal			
Natural Flow		Storage Use		Natural Flow		Storage Use	
A-3869E	A-10591	A-13228	A-6225L	A-3869CR	A-12068	A-14178	A-6225J
A-6218	A-11041	A-14181	A-14159	A-6215	A-12201	A-15806	A-11532
A-9479	A-12067	A-15131	A-15137	A-10195	A-13230	A-16601	A-14156
A-9763	A-12200	A-15804	A-15814				A-15813
							A-16602

 Frenchman-Cambridge Irrigation District Boundary



SW1/4 Township 02 North - Range 19 West Harlan County


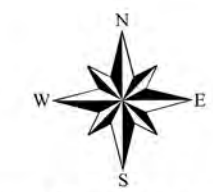
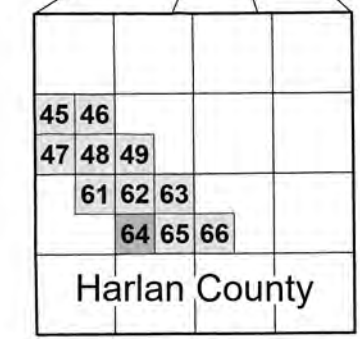
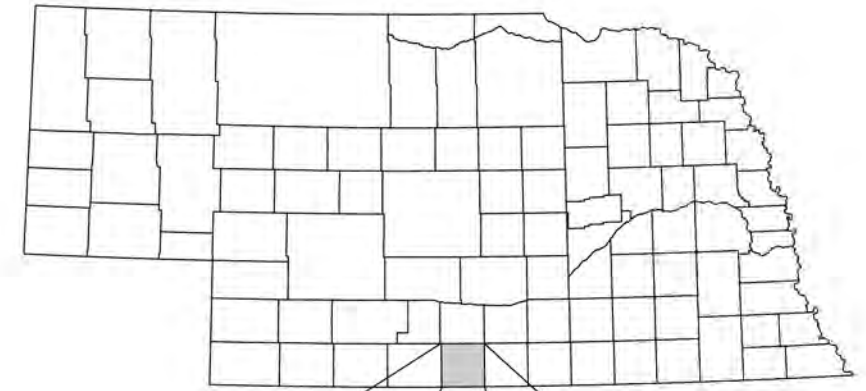
U.S. BUREAU OF RECLAMATION FRENCHMAN-CAMBRIDGE IRRIGATION DISTRICT 2023 PROJECT MAP MAP NUMBER: 21231 (ID: 20486)



Served by Bartley Canal				Served by Meeker-Driftwood Canal			
Natural Flow		Storage Use		Natural Flow		Storage Use	
A-3869DR	A-11042	A-14179	A-6225K	D-4	A-9690	A-13227	A-6225G
A-6217	A-11920	A-15803	A-11533	A-3869BR	A-9911	A-14180	A-14157
A-10196	A-13229		A-14158	A-3887CR	A-10590	A-15130	A-15138
			A-15812	A-6213	A-11946	A-15805	A-15811

Served by Cambridge Canal				Served by Red Willow Canal			
Natural Flow		Storage Use		Natural Flow		Storage Use	
A-3869E	A-10591	A-13228	A-6225L	A-3869CR	A-12068	A-14178	A-6225J
A-6218	A-11041	A-14181	A-14159	A-6215	A-12201	A-15806	A-11532
A-9479	A-12067	A-15131	A-15137	A-10195	A-13230	A-16601	A-14156
A-9763	A-12200	A-15804	A-15814				A-15813
							A-16602

 Frenchman-Cambridge Irrigation District Boundary



2022 AERIAL PHOTOGRAPHY
NAD 1983 STATEPLANE NEBRASKA FIPS 2600 (FEET)

SE1/4 Township 02 North - Range 19 West Harlan County

U.S. BUREAU OF RECLAMATION FRENCHMAN-CAMBRIDGE IRRIGATION DISTRICT


2023 PROJECT MAP


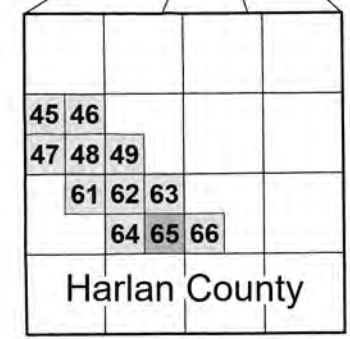
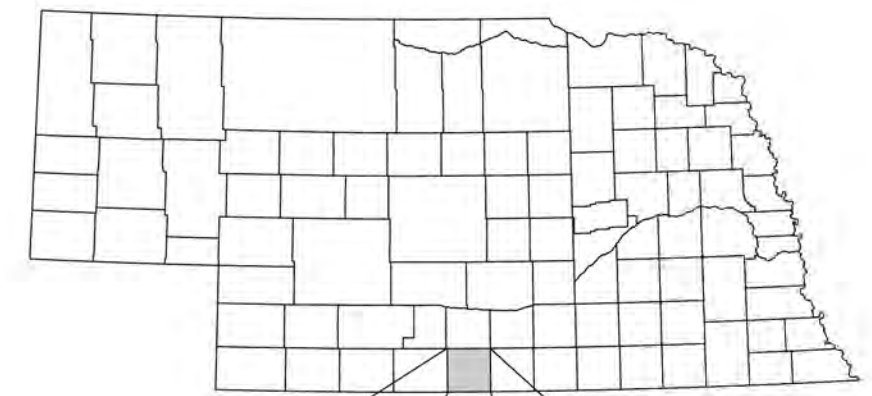
MAP NUMBER: 21231 (ID: 20486)



Served by Bartley Canal				Served by Meeker-Driftwood Canal			
Natural Flow		Storage Use		Natural Flow		Storage Use	
A-3869DR	A-11042	A-14179	A-6225K	D-4	A-9690	A-13227	A-6225G
A-6217	A-11920	A-15803	A-11533	A-3869BR	A-9911	A-14180	A-14157
A-10196	A-13229		A-14158	A-3887CR	A-10590	A-15130	A-15138
			A-15812	A-6213	A-11946	A-15805	A-15811

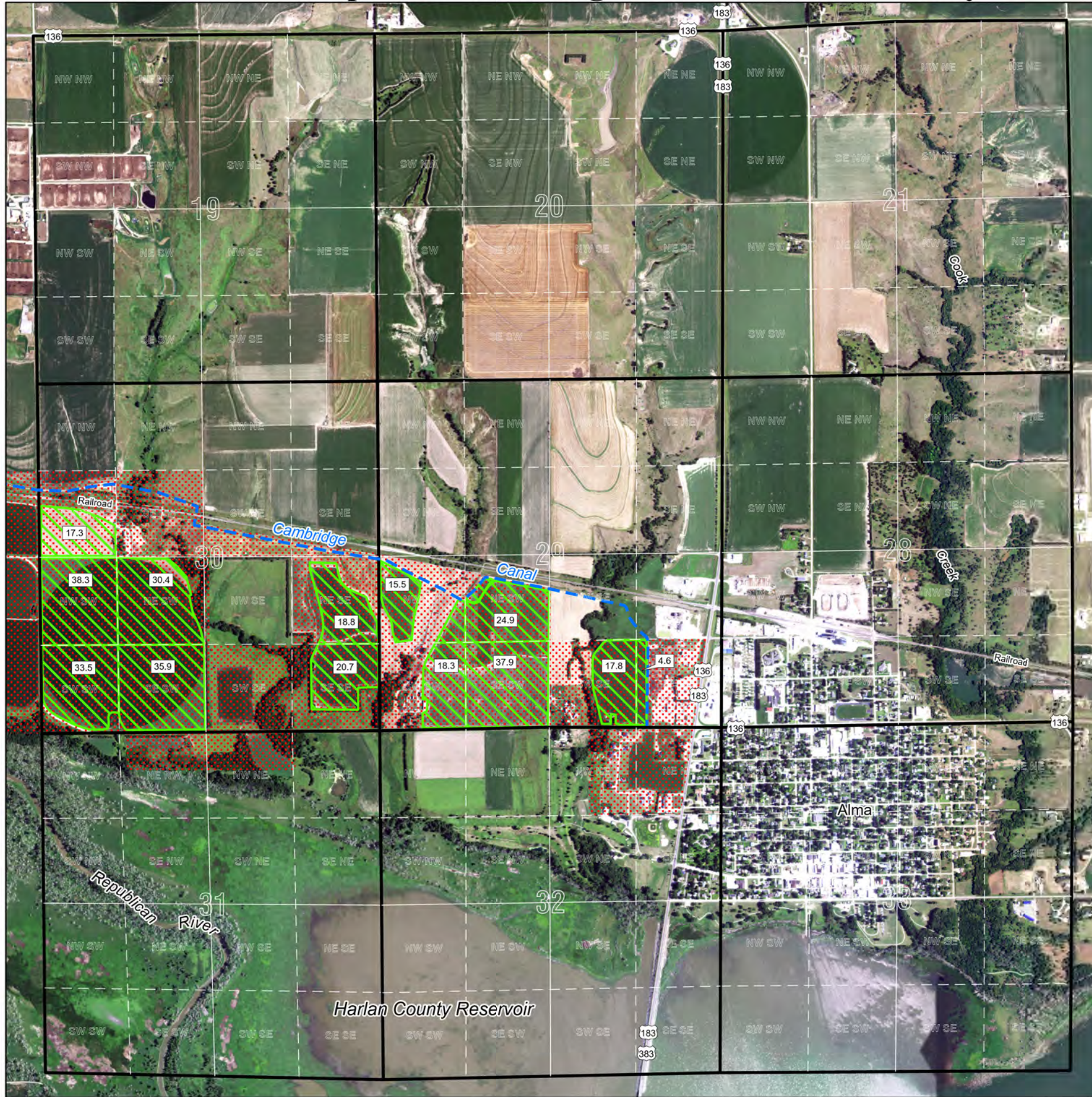
Served by Cambridge Canal				Served by Red Willow Canal			
Natural Flow		Storage Use		Natural Flow		Storage Use	
A-3869E	A-10591	A-13228	A-6225L	A-3869CR	A-12068	A-14178	A-6225J
A-6218	A-11041	A-14181	A-14159	A-6215	A-12201	A-15806	A-11532
A-9479	A-12067	A-15131	A-15137	A-10195	A-13230	A-16601	A-14156
A-9763	A-12200	A-15804	A-15814				A-15813
							A-16602

 Frenchman-Cambridge Irrigation District Boundary



SW1/4 Township 02 North - Range 18 West Harlan County

U.S. BUREAU OF RECLAMATION FRENCHMAN-CAMBRIDGE IRRIGATION DISTRICT 2023 PROJECT MAP MAP NUMBER: 21231 (ID: 20486)



Served by Bartley Canal				Served by Meeker-Driftwood Canal			
Natural Flow		Storage Use		Natural Flow		Storage Use	
A-3869DR	A-11042	A-14179	A-6225K	D-4	A-9690	A-13227	A-6225G
A-6217	A-11920	A-15803	A-11533	A-3869BR	A-9911	A-14180	A-14157
A-10196	A-13229		A-14158	A-3887CR	A-10590	A-15130	A-15138
			A-15812	A-6213	A-11946	A-15805	A-15811

Served by Cambridge Canal				Served by Red Willow Canal			
Natural Flow		Storage Use		Natural Flow		Storage Use	
A-3869E	A-10591	A-13228	A-6225L	A-3869CR	A-12068	A-14178	A-6225J
A-6218	A-11041	A-14181	A-14159	A-6215	A-12201	A-15806	A-11532
A-9479	A-12067	A-15131	A-15137	A-10195	A-13230	A-16601	A-14156
A-9763	A-12200	A-15804	A-15814				A-15813
							A-16602

Frenchman-Cambridge Irrigation District Boundary

